

Commonwealth of Kentucky DEPARTMENT OF HIGHWAYS

PLANS OF PROPOSED PROJECT WEST LIBERTY MAIN STREET (US460) AND PRESTONSBURG ST. (KY 7) IMPROVEMENTS

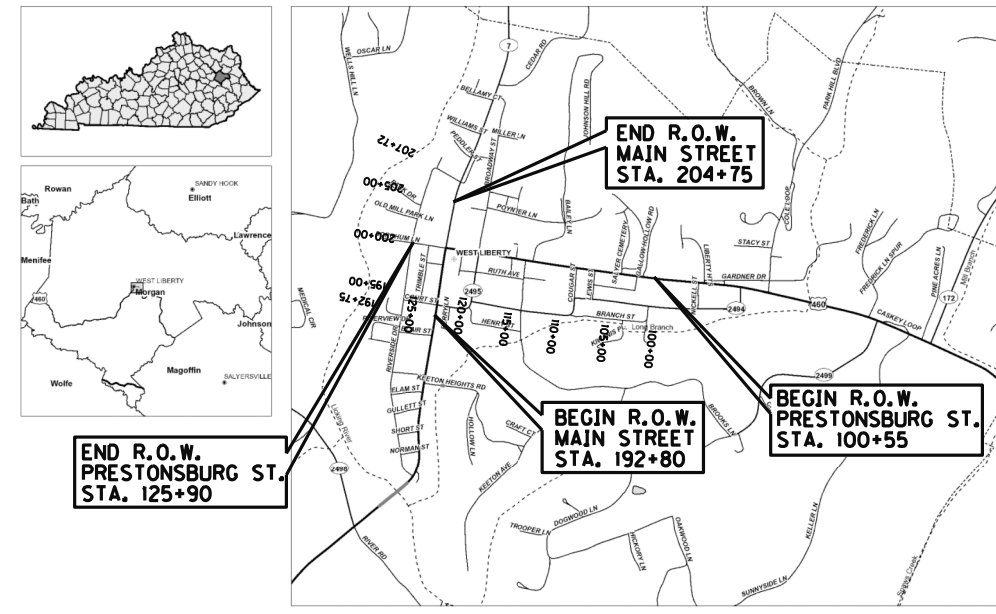


MORGAN COUNTY
PROJECT NO. FD39 088 0460 017-018
FD39 088 0007 000-001

INDEX OF SHEETS	
SHEET NO.	DESCRIPTION
R1	LAYOUT SHEET
R2 - R2c	TYPICAL SECTIONS
R3 - R17	PLAN AND PROFILE SHEETS
R18 - R20	RIGHT OF WAY SUMMARY SHEETS
R21	RIGHT OF WAY STRIP MAP SHEET
R22	RIGHT OF WAY MONUMENTATION SHEET
R23	COORDINATE CONTROL SHEET

SHEETS NOT INCLUDED IN TOTAL SHEETS
R2a, R2b, & R2c

STANDARD DRAWINGS	
NUMBER	
RDB-010-06	RDM-010-05
RDB-011-07	RDM-011-04
RDB-013-06	RDM-012-02
RDB-014-05	RDM-013-03
RDB-015-03	RDM-100-02
RDB-016-02	RDX-001-05
RDB-017-02	RDX-002-03
RDB-018-03	RDX-210-02
RDB-019-03	RDX-220-04
RDB-030-03	RDX-230-00
RDB-031-03	RGX-002-08
RDB-032-03	RGX-040-02
RDB-033-02	RGX-200-00
RDB-034-03	RPM-100-09
RDB-035-03	RPM-150-07
RDB-280-05	RPM-152-07
RDB-281-02	RPM-170-08
RDB-282-03	RPS-020-13
RDB-283-03	RPS-031-05
RDB-320-05	RPX-010-04
RDB-410-05	RPX-015-03
RDB-420-04	RPX-020-05
RDI-020-08	TPM-140-02
RDI-025-04	
RDI-040-00	



**RIGHT OF WAY
PLANS**

THE CONTROL OF ACCESS ON THIS PROJECT SHALL BE BY PERMIT

TOTAL STANDARD DRAWINGS : 48

DESIGN CRITERIA	
CLASS OF HIGHWAY	URBAN
TYPE OF TERRAIN	ROLLING
DESIGN SPEED	35
REQUIRED MPSD	
REQUIRED PSD	
LEVEL OF SERVICE	
ADT PRESENT (2011)	7,280
ADT FUTURE ()	
DHV	
D %	
T %	

GEOGRAPHIC COORDINATES
LATITUDE 37 DEGREES 55 MINUTES 18 SECONDS NORTH
LONGITUDE 83 DEGREES 15 MINUTES 36 SECONDS WEST

DESIGNED

% RESTRICTED SD _____
LEVEL OF SERVICE _____
MAX. DISTANCE W/O PASSING _____

PRESTONSBURG ST.

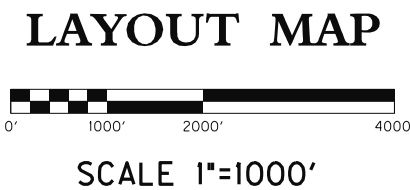
LENGTH 2.535 LIN. FT. 0.4801 MILES	ADDED [] FOR EQUALITIES _____ LIN. FT.	NOT INCLUDED _____
RAILROAD CROSSINGS NO. _____ LIN. FT.	BRIDGES _____ LIN. FT.	

MAIN ST.

LENGTH 1.195 LIN. FT. 0.2263 MILES	ADDED [] FOR EQUALITIES _____ LIN. FT.	NOT INCLUDED _____
RAILROAD CROSSINGS NO. _____ LIN. FT.	BRIDGES _____ LIN. FT.	

LENGTH _____ LIN. FT. _____ MILES	ADDED [] FOR EQUALITIES _____ LIN. FT.	NOT INCLUDED _____
RAILROAD CROSSINGS NO. _____ LIN. FT.	BRIDGES _____ LIN. FT.	

LENGTH _____ LIN. FT. _____ MILES	ADDED [] FOR EQUALITIES _____ LIN. FT.	NOT INCLUDED _____
RAILROAD CROSSINGS NO. _____ LIN. FT.	BRIDGES _____ LIN. FT.	



**Commonwealth of Kentucky
DEPARTMENT OF HIGHWAYS
COUNTY OF
MORGAN**

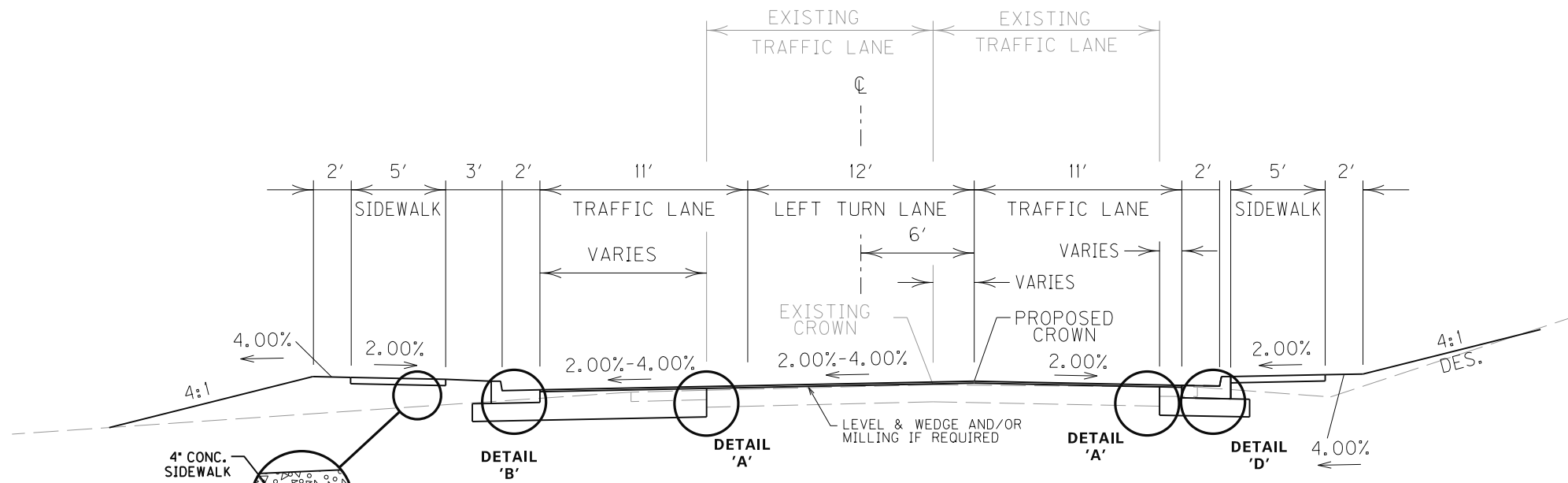
ITEM NO. 10-293.00
PROJECT FD39 088 0460 017-018
NUMBER: FD39 088 0007 000-001
LETTING DATE: _____

RECOMMENDED BY: _____ PROJECT MANAGER DATE: _____
PLAN APPROVED BY: _____ STATE HIGHWAY ENGINEER DATE: _____

FILE NAME: G:\ENGR\H0176_08\PHASE II\SUBMITTALS\10-293.00_RW_PLAN_SUBMITTAL\PLANS\RI.DGN
USER: fwoodyard
DATE PLOTTED: February 10, 2014
E-SHEET NAME:
MicroStation v8.11.7.180

TYPICAL SECTIONS

KY 7 (PRESTONSBURG STREET)



STA. 100+60 to STA. 121+62.82

SURFACING SCHEDULE

CONCRETE PAVEMENT

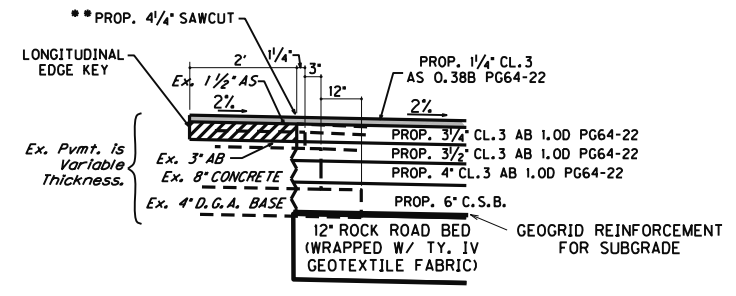
ROCK WRAPPED IN TYPE IV GEOTEXT FABRIC 12" DEPTH
 GEOGRID REINFORCEMENT FOR SUBGRADE 1,702 SY
 C.S.B. 7" DEPTH
 JPC PAVEMENT 10" DEPTH

ASPHALT PAVEMENT

ROCK WRAPPED IN TYPE IV GEOTEXT FABRIC 12" DEPTH
 GEOGRID REINFORCEMENT FOR SUBGRADE 8,657 SY
 CRUSHED STONE BASE 6" DEPTH
 CL.3 ASPH. BASE 1.0D PG64-22 10.75" DEPTH (4'+3.5'+3.25") WIDENING
 CL.3 ASPH. SURFACE 0.38B PG64-22 1.25" DEPTH

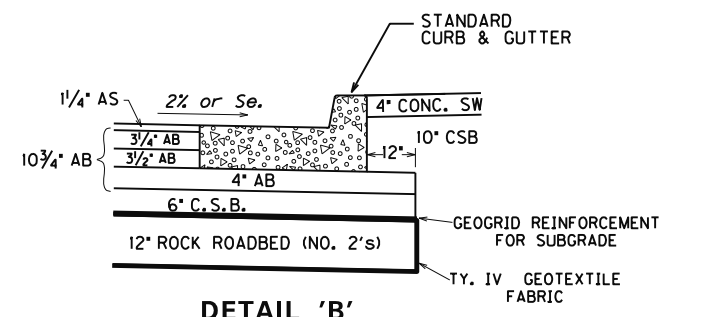
SURFACE OVERLAY

CLASS 3 ASPH. SURF. 0.38B PG64-22 1.25" DEPTH

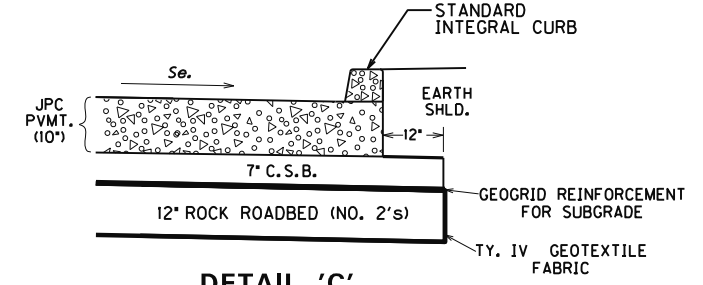


DETAIL 'A'

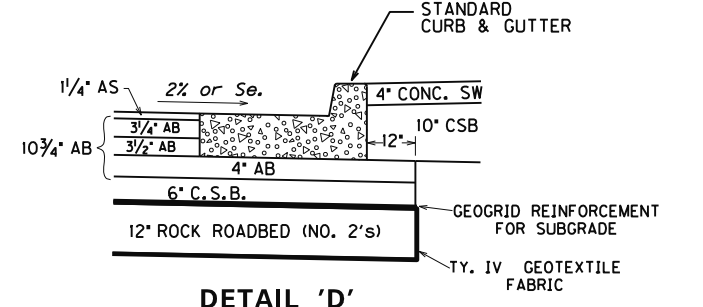
•• Proposed saw cut will be incidental to roadway excavation



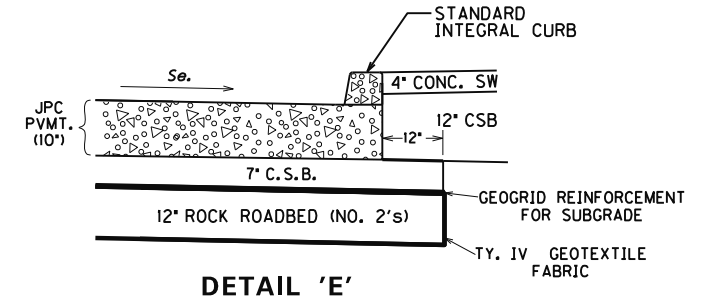
DETAIL 'B'



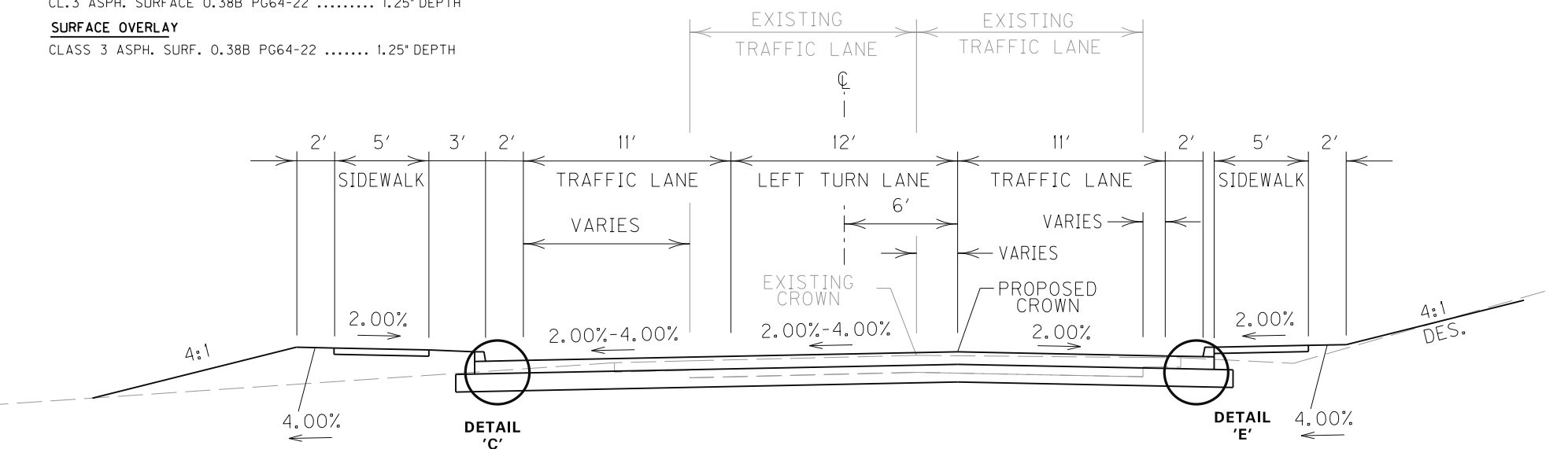
DETAIL 'C'



DETAIL 'D'



DETAIL 'E'



STA. 121+62.82 to STA. 122+50

**RIGHT OF WAY
PLANS**

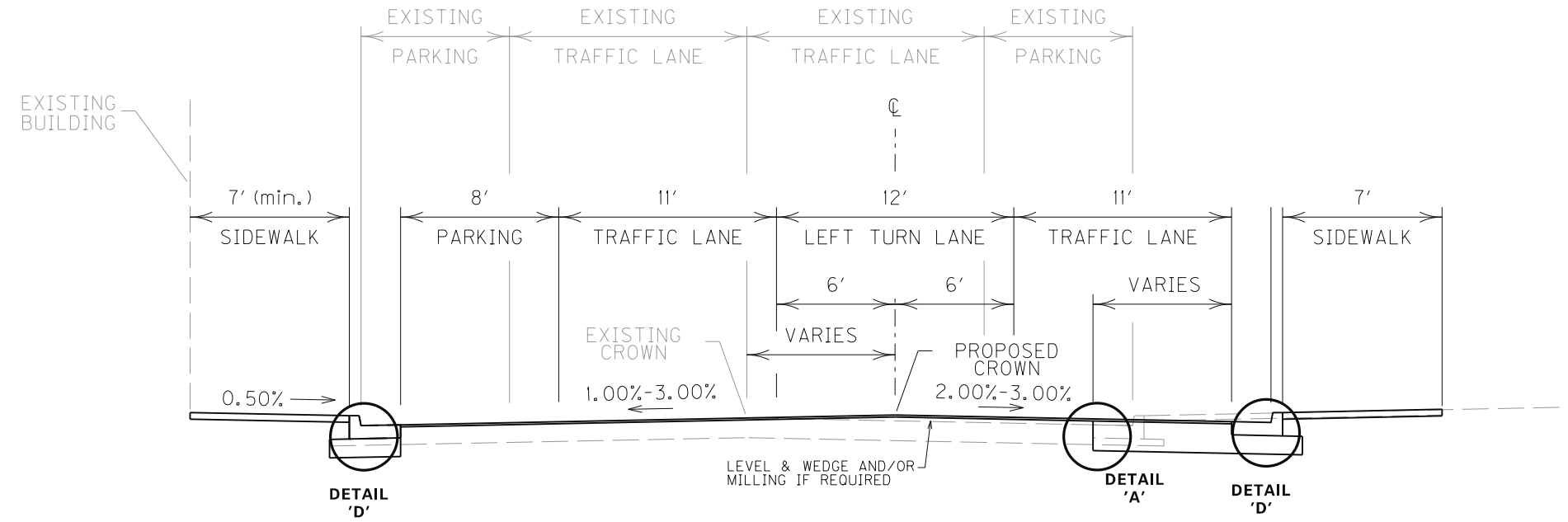
**WEST LIBERTY
TYPICAL SECTIONS**

NOT TO SCALE

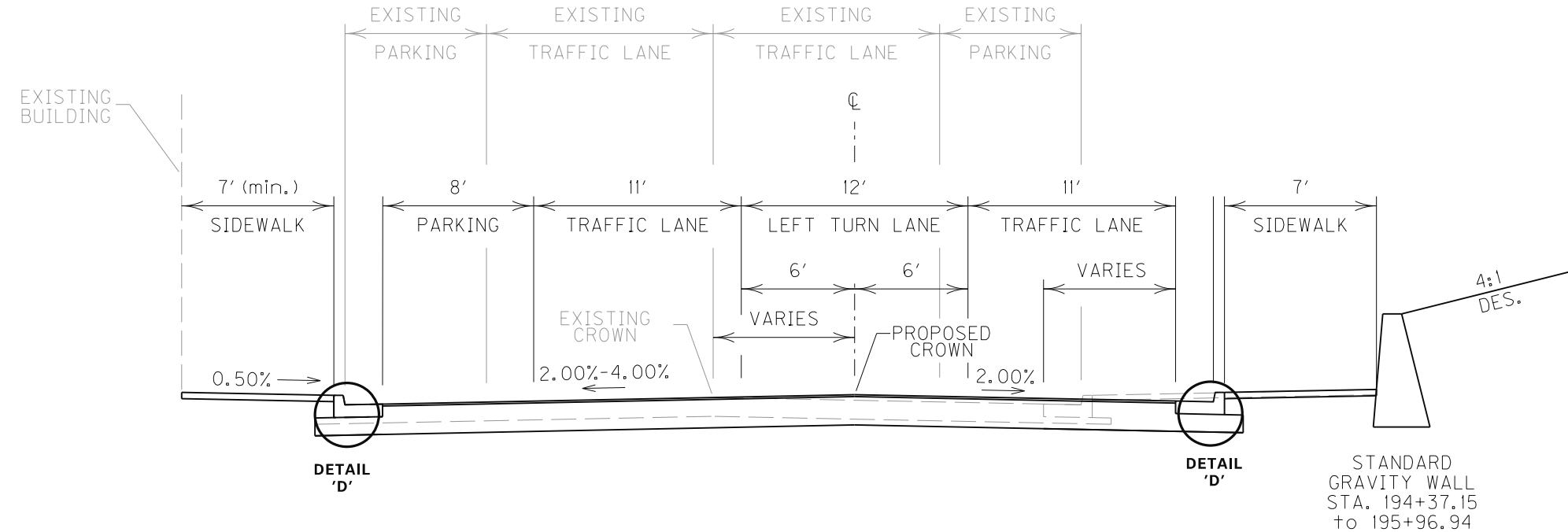
FILE NAME: G:\ENGR\HD176.08\PHASE II\SUBMITTALS\10-293.00.RW.PLAN.SUBMITTAL\PLANS\R2.DGN
 USER: fwoodward
 DATE PLOTTED: February 10, 2014
 E-SHEET NAME:
 MicroStation v8.11.7.180

TYPICAL SECTIONS

US 460
(MAIN STREET)



STA. 192+87 to STA. 194+40



STA. 194+40 to STA. 198+84

**RIGHT OF WAY
PLANS**

WEST LIBERTY
TYPICAL SECTIONS

NOT TO SCALE

FILE NAME: G:\ENGR\HD1176.08\PHASE II\SUBMITTALS\10-293.00.RW.PLAN.SUBMITTAL\PLANS\R2A.DGN

USER: twoodward
DATE PLOTTED: February 10, 2014

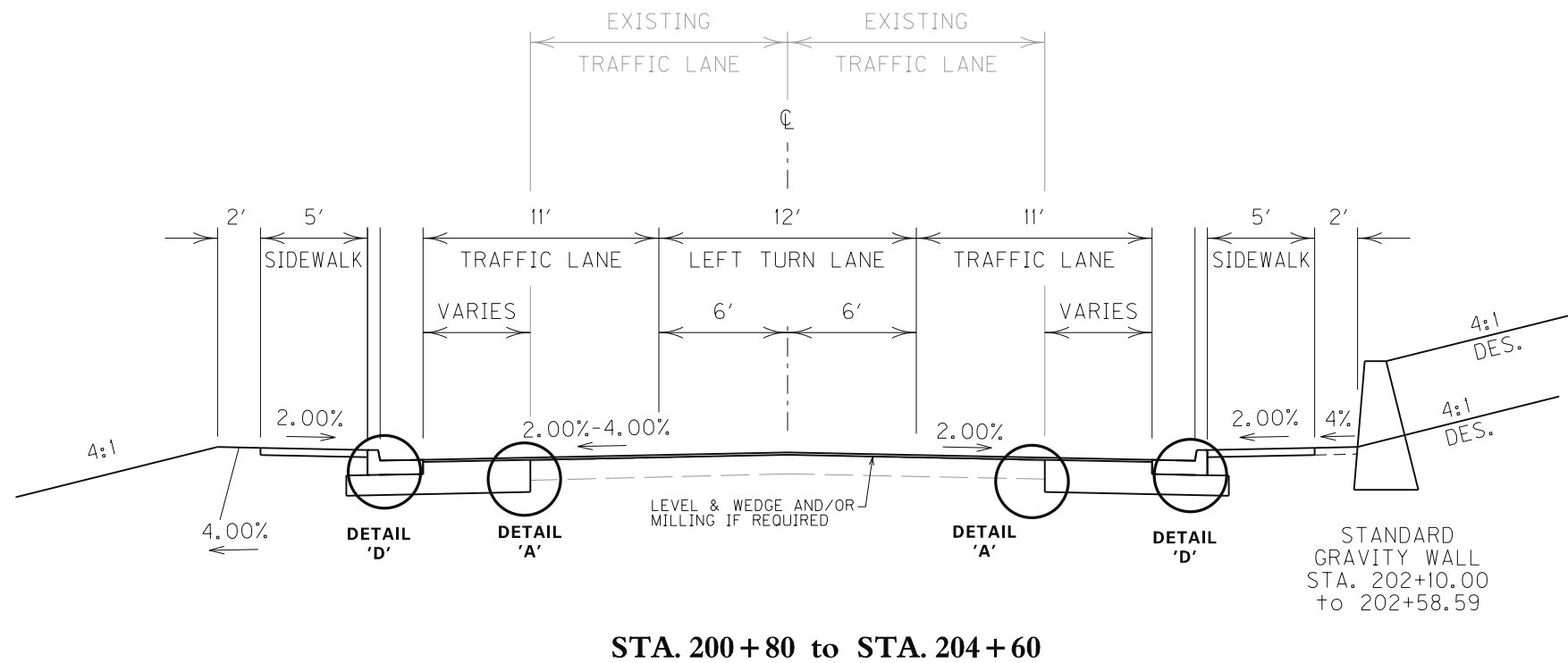
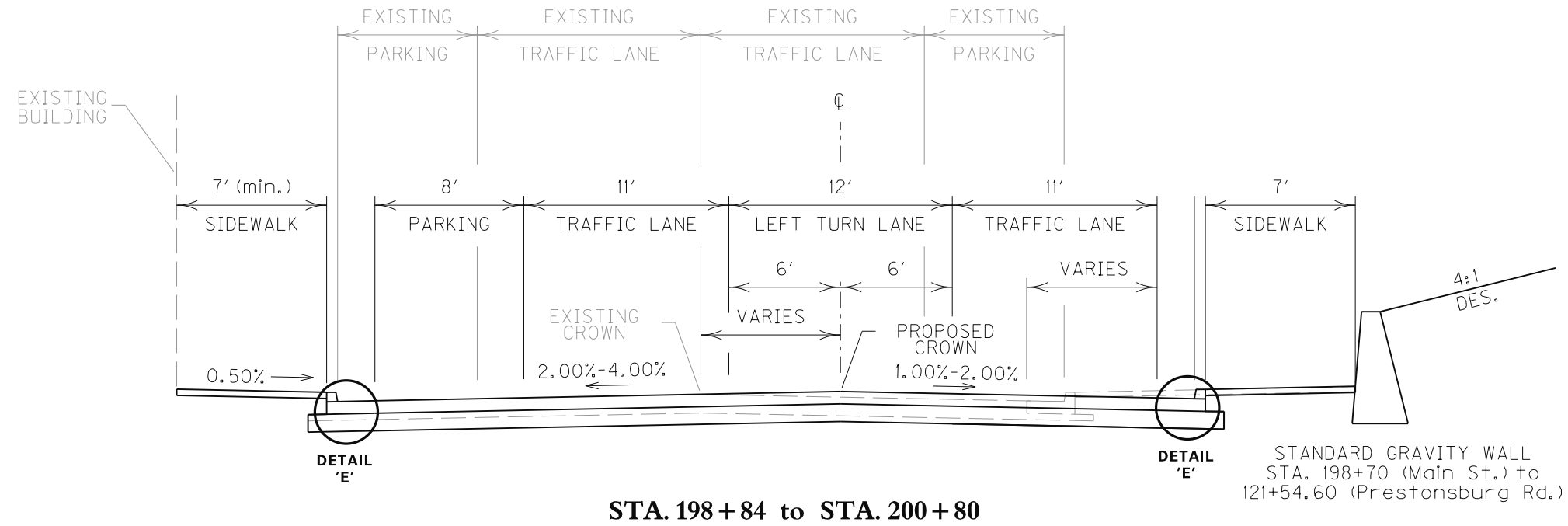
E-SHEET NAME:

MicroStation v8.11.7.180

COUNTY OF	ITEM NO.	SHEET NO.
MORGAN	10-293.00	R2b

TYPICAL SECTIONS

US 460
(MAIN STREET)



**RIGHT OF WAY
PLANS**

WEST LIBERTY
TYPICAL SECTIONS

NOT TO SCALE

FILE NAME: G:\ENGR\HD1176.08\PHASE II\SUBMITTALS\10-293.00_RM_PLAN_SUBMITTAL\PLANS\R2B.DGN

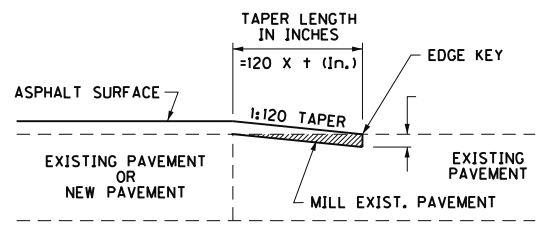
USER: twodyard
DATE PLOTTED: February 10, 2014

E-SHEET NAME:

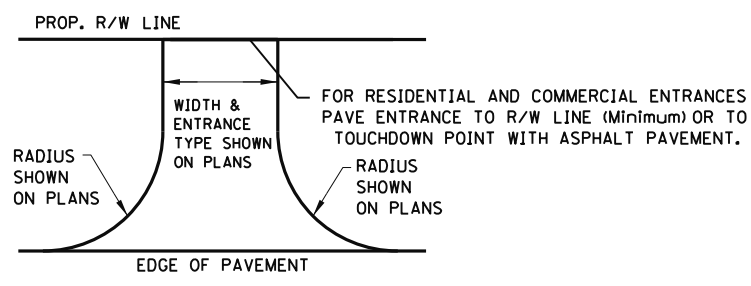
MicroStation v8.11.7.180

TYPICAL SECTIONS

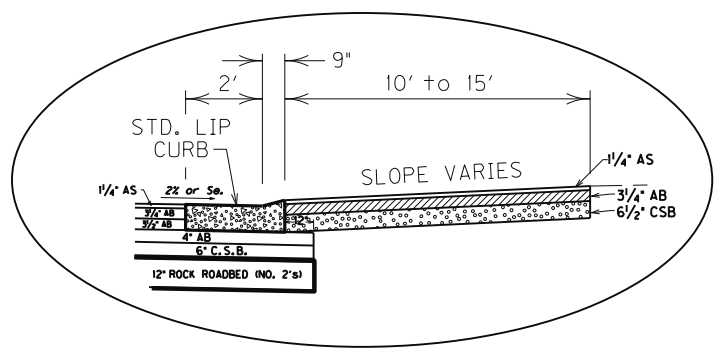
APPROACHES



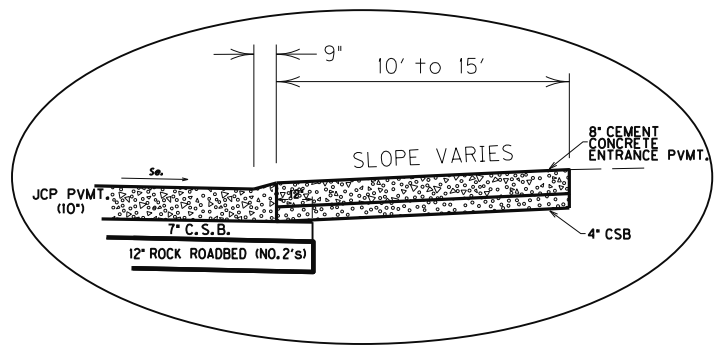
EDGE KEY DETAIL



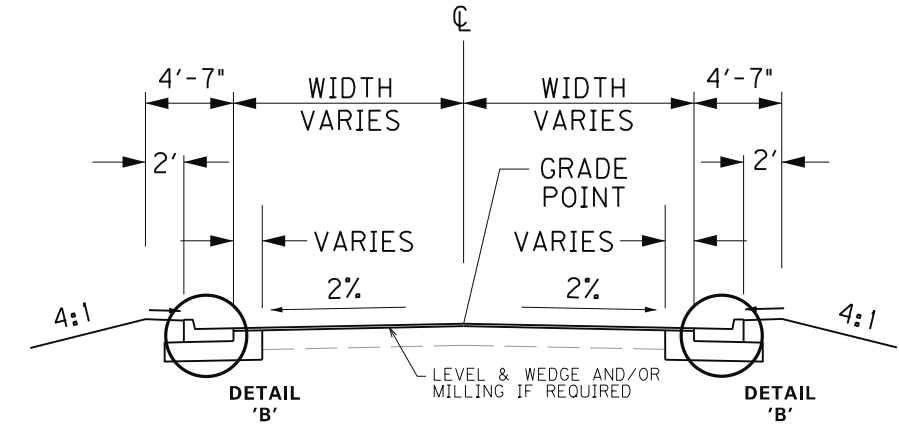
TYPICAL ENTRANCE DETAIL



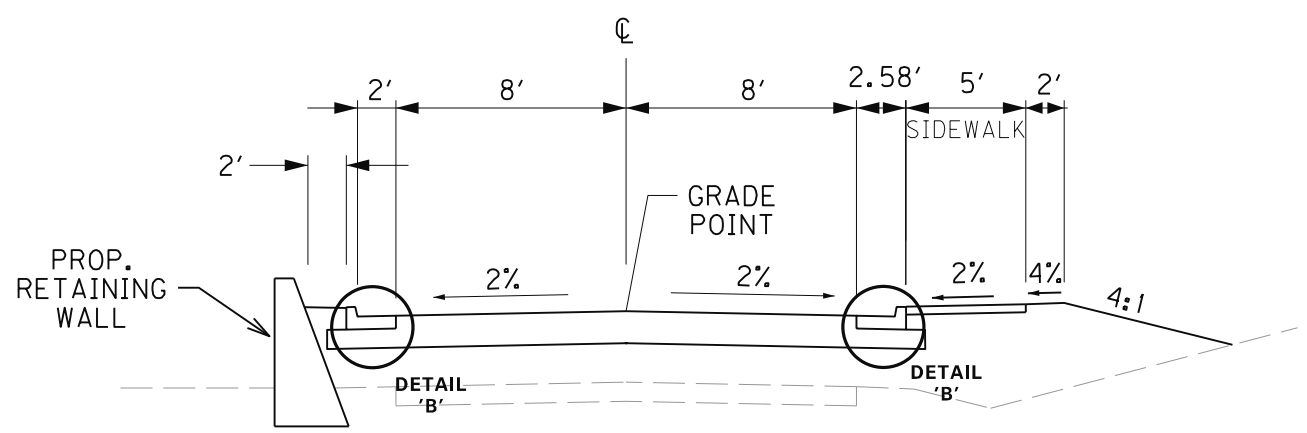
BIT. ENTR. CURB DETAIL



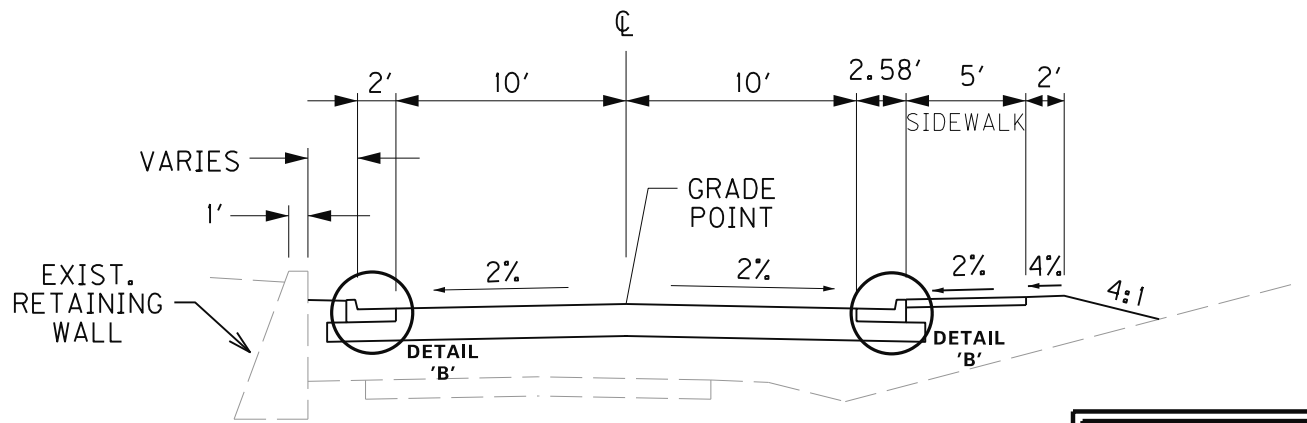
CONC. ENTR. CURB DETAIL



APPROACH SECTION



APPROACH LT. STA. 108 + 68.50
COUGAR STREET



APPROACH LT. STA. 114 + 05
COLLEGE STREET

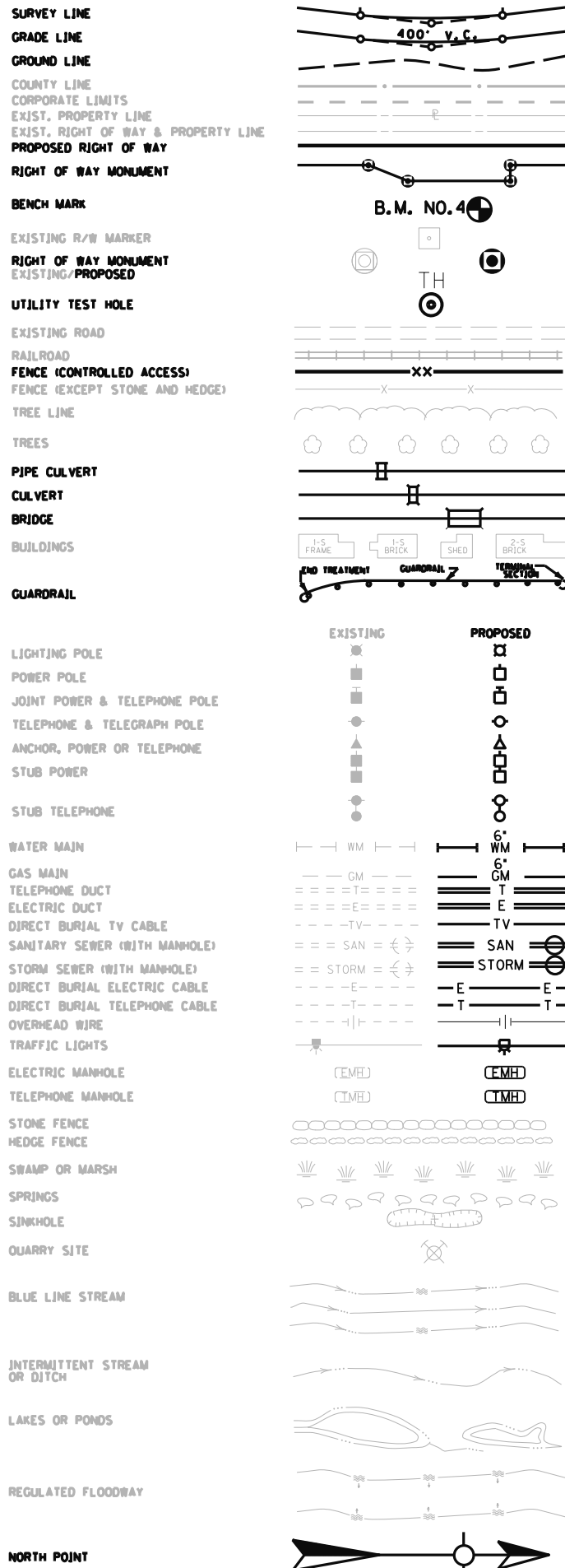
**RIGHT OF WAY
PLANS**

WEST LIBERTY
TYPICAL SECTIONS

NOT TO SCALE

FILE NAME: G:\ENGR\HD1176.08\PHASE II\SUBMITTALS\10-293.00.RW.PLAN.SUBMITTAL\PLANS\R2C.DGN
 USER: twoodyard
 DATE PLOTTED: February 10, 2014
 E-SHEET NAME:
 MicroStation v8.11.7.180

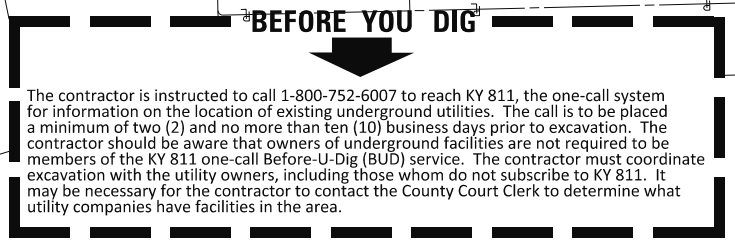
CONVENTIONAL SIGNS



LOCATION	AREA	DETECTABLE WARNING
RT. 101+93.76 to 103+00	56 SY	16 SF

LOCATION	DT. TY.	LINING	W	L	T	D	QUANTITY
RT. 101+99 - 103+00	SPEC.'V'	ECB	8	100			89 SY

BEARING / DISTANCE
1 N 84°42'32" W 83.82'
2 N 07°38'38" E 3.43'
3 S 82°21'43" E 83.75'
4 N 84°42'32" W 56.95'
5 N 07°38'38" E 5.76'
6 S 82°21'43" E 56.90'
7 N 84°42'32" W 124.35'
8 S 82°21'43" E 200.00'



LOCATION	SY
LT. 100+67 to 103+00	270

LOCATION	L.F.
RT. 101+77.50 to 103+00	142

BEGIN RIGHT OF WAY
STA. 100+55.00
PRESTONSBURG STREET

PRESTONSBURG ST.
STA. 100+60
BEGIN PAVEMENT
WIDENING
X= 5641589.11
Y= 3868483.29

GAS :

West Liberty Gas Service
565 Main St.
West Liberty, KY 41472
Attn.: Jeremy Lewis
Cell: 606-495-6259

Water / Sewer:

West Liberty Water Works
565 Main Street
West Liberty, KY 41472
Attn.: Kevin Cantrell (Water Operations)
Attn.: Rod B Adams (Sewer Operations)
Phone: (606) 743-3330

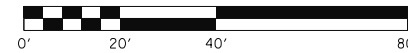
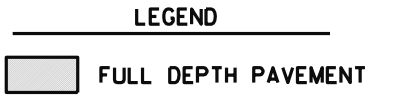
Electric:

American Electric Company
12333 Kevin Avenue
Ashland, KY 41102
Attn.: Ron Canfield
Phone: (606) 924-1462

Telephone:

Mountain Rural Telephone
P.O. Box 399
405 Main Street
West Liberty, KY 41472
Attn.: Rick Pelfrey (Plant Manager)
Attn.: Junior Barrett (Engineering Dept)
Phone: (606) 743-3121

**RIGHT OF WAY
PLANS**



DESIGNED BY: _____
DATE SUBMITTED: _____

**Commonwealth of Kentucky
DEPARTMENT OF HIGHWAYS
COUNTY OF
MORGAN**

PROJECT: FD39 088 0460 017 018
NUMBERS: FD39 088 0007 000-001

**WEST LIBERTY
PRESTONSBURG ST.
STA. 100+00 to STA. 103+00**

FILE NAME: G:\ENGR\H0176_08\PHASE II\SUBMITTALS\10-293-00-RW-PLAN-SUBMITTAL\PLANS\VR3.DGN
USER: twodyard
DATE PLOTTED: February 10, 2014
E-SHEET NAME:
MicroStation v8.11.7.180

MicroStation v8.11.7.180 E-SHEET NAME: USER: twoodward DATE PLOTTED: February 10, 2014 FILE NAME: G:\ENGR\H0176.08\PHASE II\SUBMITTALS 10-293.00.RW_PLAN.SUBMITTAL\PLANS\R4.DGN

COUNTY OF	ITEM NO.	SHEET NO.
MORGAN	10-293.00	R4

DATUM

836

834

832

830

828

826

824

822

820

818

816

814

812

810

808

806

804

802

800

798

DATUM

834

832

830

828

826

824

822

820

818

816

814

812

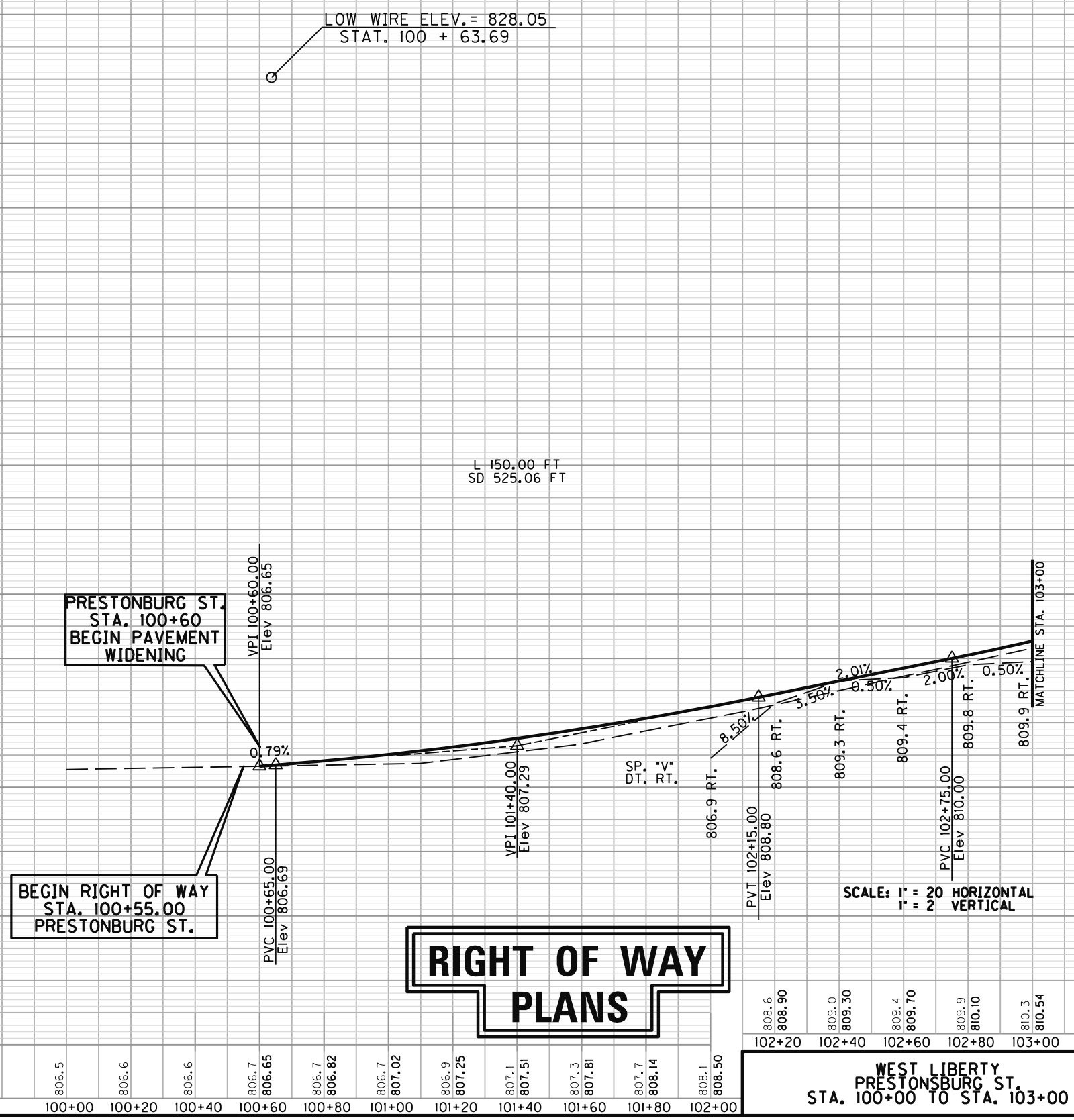
810

808

806

804

802



FILE NAME: G:\ENGR\H0176_08\PHASE II\SUBMITTALS\10-293-00-RW-PLAN-SUBMITTAL\PLANS\RS-DGN
 USER: twodyard
 DATE PLOTTED: February 10, 2014
 E-SHEET NAME:
 MicroStation v8.11.7.180

COUNTY OF	ITEM NO.	SHEET NO.
MORGAN	10-293.00	R5

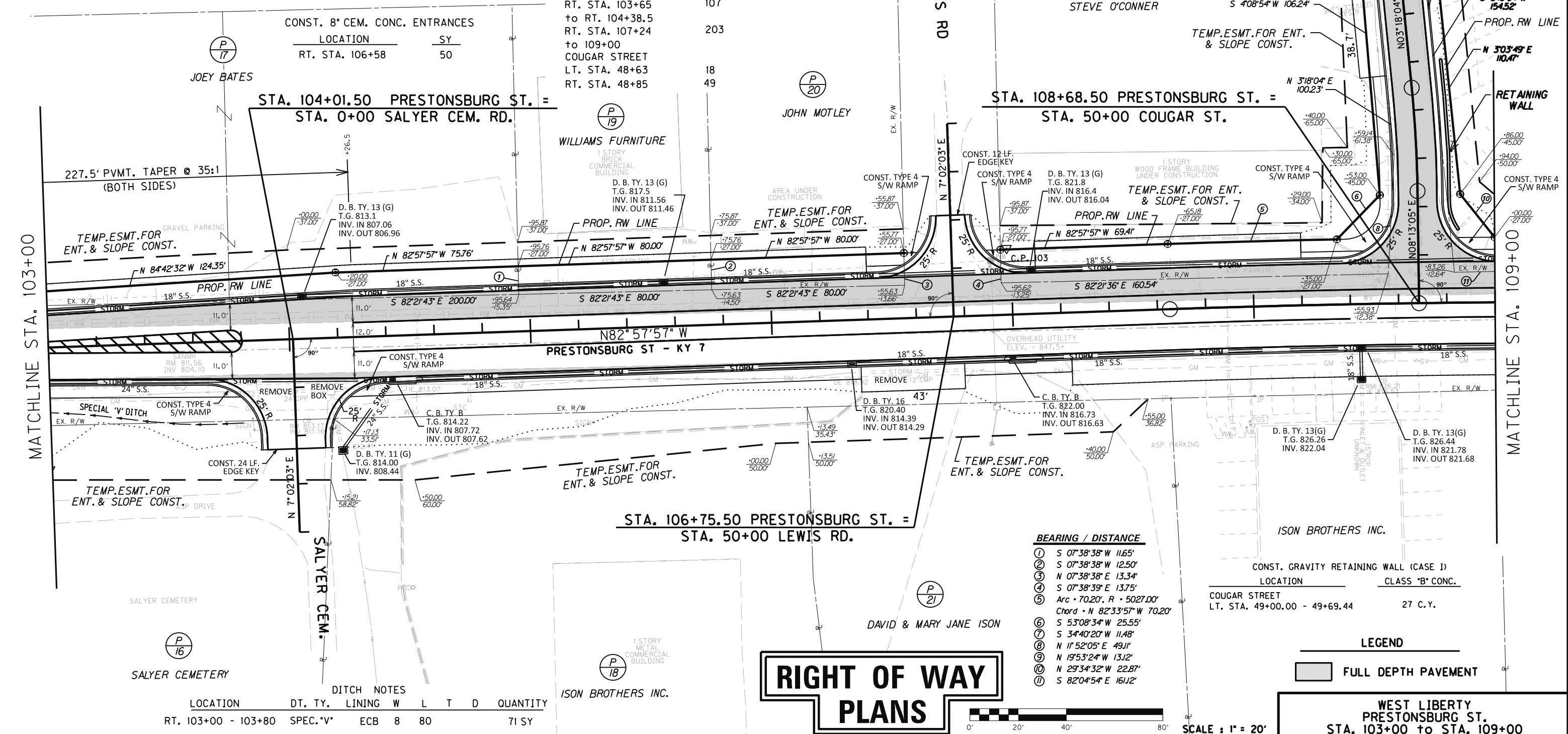
CONST. STANDARD CURB & GUTTER		CONST. LIP CURB & GUTTER	
LOCATION	LENGTH	LOCATION	LENGTH
LT. 106+40 to 106+67.50	40 LF	LT. 103+00 to 106+40	340 LF
LT. 106+83.50 to 107+10	39 LF	LT. 107+10 to 108+20	110 LF
LT. 108+20 to 108+45.88	15 LF	RT. 107+23.89 to 109+00	175.5 LF
RT. 103+00 to 103+87.5	105 LF	COUGAR STREET	
RT. 104+15.5 to 107+23.89	324 LF	RT. 48+55 to 49+14.5	59.5 LF
COUGAR STREET		RT. 48+47 to 48+79	32 LF
RT. 48+47 to 48+65	25 LF		
RT. 49+04 to 49+80.5	96 LF		
LT. 48+47 to 48+57	15.7 LF		
LT. 48+69 to 49+80.5	132 LF		

CONST. 4" STANDARD SIDEWALK			
LOCATION	AREA	DETECTABLE WARNING	
RT. 103+00 to 103+79	41.5 SY	16 SF	16 SF
RT. 104+24.5 to 106+36.5	115 SY	16 SF	16 SF
RT. 106+79.5 to 107+24	25 SY	0 SF	0 SF
LT. 106+40 to 106+61	10 SY	16 SF	16 SF
LT. 106+90 to 107+10	10 SY	16 SF	16 SF
LT. 108+20 to 108+52.5	16.5 SY	16 SF	16 SF
LT. 108+84.5 to 109+00	7 SY	16 SF	16 SF

CONSTRUCT ASPHALT ENTRANCE	
LOCATION	SY
LT. STA. 103+00 to 106+40	392
LT. STA. 107+10 to 108+20	128
RT. STA. 103+65 to RT. 104+38.5	107
RT. STA. 107+24 to 109+00	203
COUGAR STREET	
LT. STA. 48+63	18
RT. STA. 48+85	49

PRESTONSBURG ST.
 PI STA. 108+50.82
 $\Delta = 1^{\circ}57'45''$ RT.
 $T = 85.64'$
 $L = 171.26'$
 $R = 5000'$
 $E = 0.73'$
 $e =$ See X-Sect.
 Runoff = See X-Sect.
 Runout = See X-Sect.
 PC 107+65.18
 PT 109+36.44

COUGAR ST.
 PI STA. 49+32.11
 $\Delta = 4^{\circ}55'01''$ RT.
 $T = 21.47'$
 $L = 42.91'$
 $R = 500'$
 $E = 0.46'$
 $e =$ N.C.
 Runoff = N/A
 Runout = N/A
 PC 49+10.64
 PT 49+32.11



CONST. 8" CEM. CONC. ENTRANCES	
LOCATION	SY
RT. STA. 106+58	50

STA. 104+01.50 PRESTONSBURG ST. =
 STA. 0+00 SALYER CEM. RD.

STA. 108+68.50 PRESTONSBURG ST. =
 STA. 50+00 COUGAR ST.

STA. 106+75.50 PRESTONSBURG ST. =
 STA. 50+00 LEWIS RD.

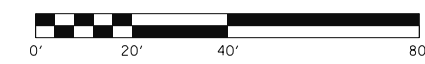
- BEARING / DISTANCE**
- ① S 07°38'38" W 11.65'
 - ② S 07°38'38" E 12.50'
 - ③ N 07°38'38" E 13.34'
 - ④ S 07°38'39" E 13.75'
 - ⑤ Arc • 70.20°, R = 5027.00'
Chord • N 82°33'57" W 70.20'
 - ⑥ S 53°08'34" W 25.55'
 - ⑦ S 34°40'20" W 11.48'
 - ⑧ N 11°52'05" E 49.11'
 - ⑨ N 19°53'24" W 13.12'
 - ⑩ N 29°34'32" W 22.87'
 - ⑪ S 82°04'54" E 16.12'

LOCATION	CLASS 'B' CONC.
CONST. GRAVITY RETAINING WALL (CASE I)	
COUGAR STREET	
LT. STA. 49+00.00 - 49+69.44	27 C.Y.

LEGEND

■ FULL DEPTH PAVEMENT

RIGHT OF WAY PLANS



SCALE: 1" = 20'

WEST LIBERTY
 PRESTONSBURG ST.
 STA. 103+00 to STA. 109+00

MORGAN CO.
 BOARD OF ED.

TEMP. ESMT. FOR ENT. & SLOPE CONST.

RETAINING WALL

CONST. TYPE 4 S/W RAMP

PROP. RW LINE

EX. R/W

ASP. PARKING

ISON BROTHERS INC.

DAVID & MARY JANE ISON

1 STORY METAL COMMERCIAL BUILDING

1 STORY BRICK COMMERCIAL BUILDING

1 STORY WOOD FRAME BUILDING UNDER CONSTRUCTION

AREA UNDER CONSTRUCTION

GRAVEL PARKING

SALYER CEM.

SALYER CEMETERY

JOEY BATES

JOHN MOTLEY

WILLIAMS FURNITURE

STEVE O'CONNOR

LEWIS RD

COUGAR ST

PRESTONSBURG ST

COUGAR ST

COUGAR ST

COUGAR ST

COUGAR ST

COUGAR ST

COUGAR ST

COUGAR ST

COUGAR ST

COUGAR ST

COUGAR ST

COUGAR ST

COUGAR ST

COUGAR ST

COUGAR ST

COUGAR ST

COUGAR ST

COUGAR ST

COUGAR ST

COUGAR ST

COUGAR ST

COUGAR ST

COUGAR ST

COUGAR ST

COUGAR ST

COUGAR ST

COUGAR ST

COUGAR ST

COUGAR ST

COUGAR ST

COUGAR ST

COUGAR ST

COUGAR ST

COUGAR ST

COUGAR ST

COUGAR ST

COUGAR ST

COUGAR ST

COUGAR ST

COUGAR ST

COUGAR ST

COUGAR ST

COUGAR ST

COUGAR ST

COUGAR ST

COUGAR ST

COUGAR ST

COUGAR ST

COUGAR ST

COUGAR ST

COUGAR ST

COUGAR ST

COUGAR ST

COUGAR ST

COUGAR ST

COUGAR ST

COUGAR ST

COUGAR ST

COUGAR ST

COUGAR ST

COUGAR ST

COUGAR ST

COUGAR ST

COUGAR ST

COUGAR ST

COUGAR ST

COUGAR ST

COUGAR ST

COUGAR ST

COUGAR ST

COUGAR ST

COUGAR ST

COUGAR ST

COUGAR ST

COUGAR ST

COUGAR ST

COUGAR ST

COUGAR ST

COUGAR ST

COUGAR ST

COUGAR ST

COUGAR ST

COUGAR ST

COUGAR ST

COUGAR ST

COUGAR ST

COUGAR ST

COUGAR ST

COUGAR ST

COUGAR ST

COUGAR ST

COUGAR ST

COUGAR ST

COUGAR ST

COUGAR ST

COUGAR ST

COUGAR ST

COUGAR ST

COUGAR ST

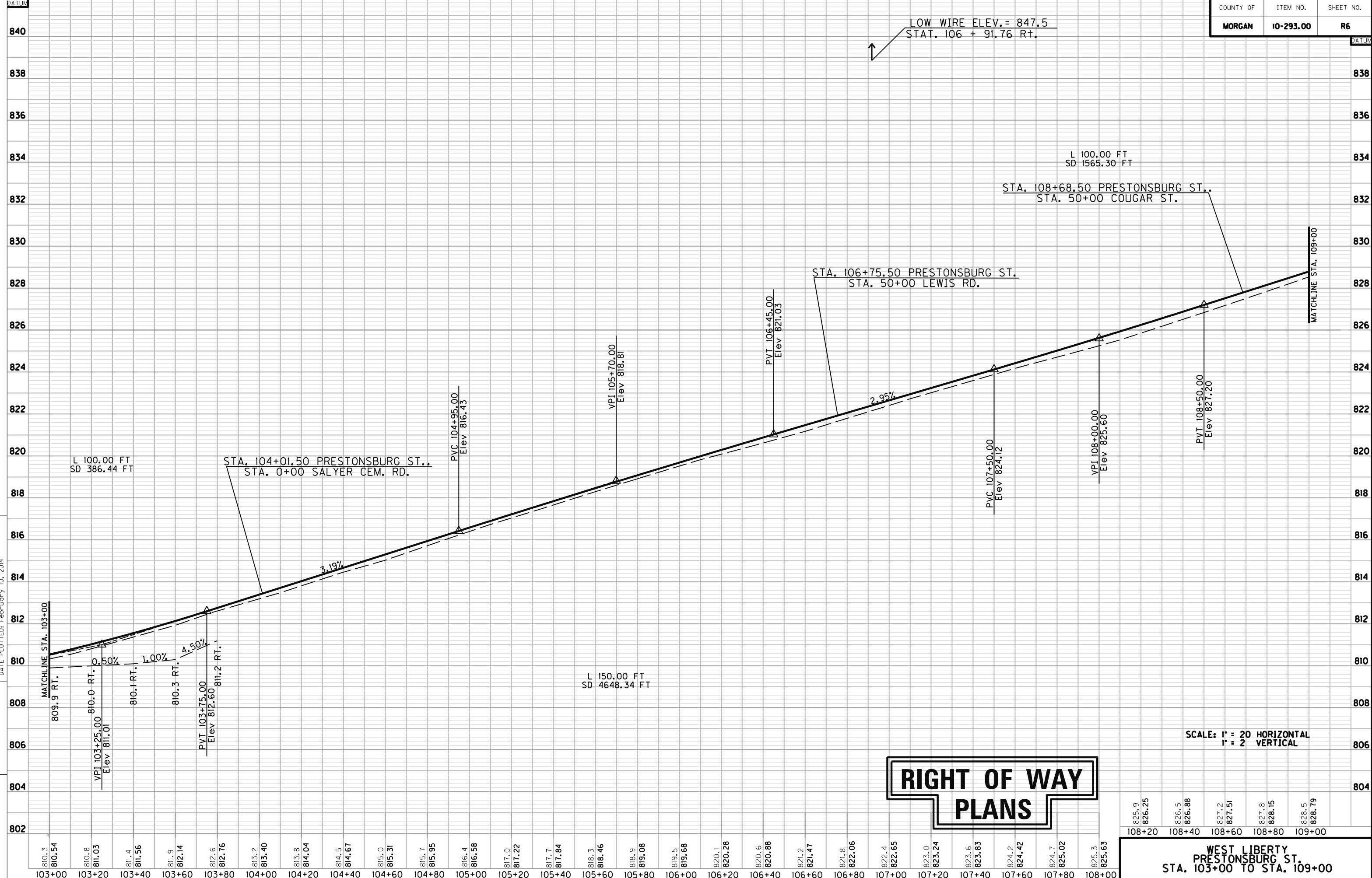
COUGAR ST

COUGAR ST

COUGAR ST

MicroStation v8.11.7.180 E-SHEET NAME: USER: twooyard DATE PLOTTED: February 10, 2014 FILE NAME: G:\ENGR\H0176.08\PHASE II\SUBMITTALS 10-293.00.RW_PLAN_SUBMITTAL\PLANS\R6.DGN

COUNTY OF	ITEM NO.	SHEET NO.
MORGAN	10-293.00	R6



825.9	826.5	827.2	827.8	828.5
826.25	826.88	827.51	828.15	828.79
108+20	108+40	108+60	108+80	109+00

PRESTONSBURG RD.
 PI STA. 108+50.82
 $\Delta = 1'57'45''$ RT.
 $T = 85.64'$
 $L = 171.26'$
 $R = 5000'$
 $E = 0.73'$
 $e =$ See X-Sect.
 Runoff = See X-Sect.
 Runout = See X-Sect.
 PC 107+65.18
 PT 109+36.44

CONST. LIP CURB & GUTTER		
LOCATION	LENGTH	
LT. 109+20 to 110+44.5	124.5 LF	
LT. 114+60 to 115+00	40 LF	
RT. 109+00 to 113+16	558 LF	
RT. 113+42 to 115+00	168 LF	

CONST. STANDARD CURB & GUTTER		
LOCATION	LENGTH	
LT. 109+00 to 109+20	20 LF	
LT. 110+44.5 to 113+75	330.5 LF	
LT. 114+30 to 114+60	30 LF	
COLLEGE STREET		
RT. 48+27 to 49+80.5	188 LF	
LT. 48+12.5 to 49+80.5	167.5 LF	

CONST. 4" STANDARD SIDEWALK		
LOCATION	AREA	DETECTABLE WARNING
RT. 112+30.5 to 113+10	42 SY	16 SF
LT. 109+00 to 109+20	11 SY	0 SF
LT. 110+44.5 to 112+41	134 SY	0 SF
LT. 112+71 to 113+89.5	65 SY	16 SF
LT. 114+18.5 to 114+60	18.5 SY	16 SF

FILE NAME: G:\ENGR\H01176_08\PHASE II\SUBMITTALS\10-293.00_RW_PLAN_SUBMITTAL\PLANS\17.DGN
 USER: twodyard
 DATE PLOTTED: February 10, 2014
 E-SHEET NAME: MicroStation v8i.11.7.180

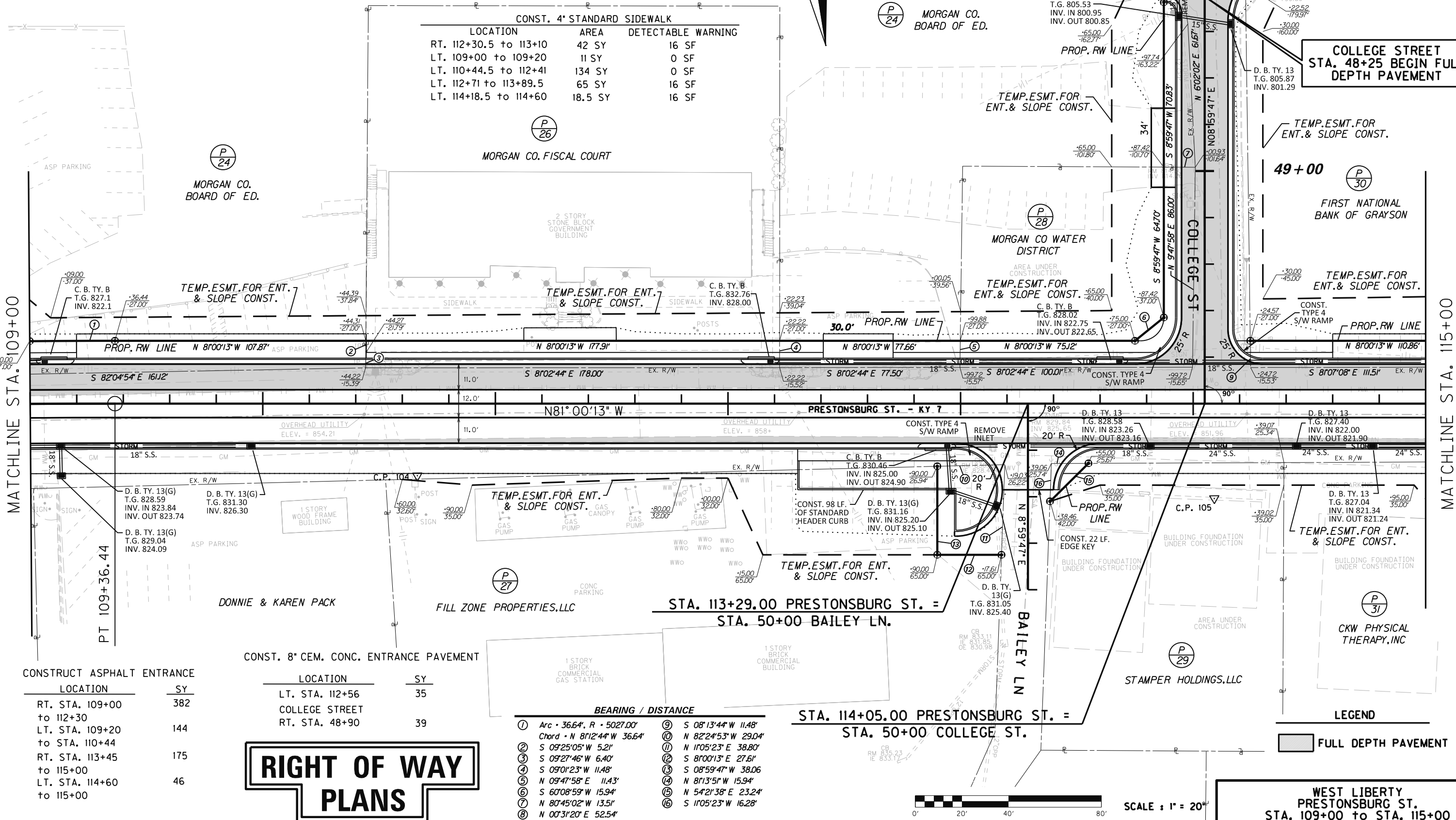
109+00

110+00

111+00

113+00

115+00

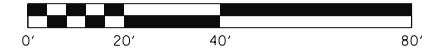


RIGHT OF WAY PLANS

CONSTRUCT ASPHALT ENTRANCE	
LOCATION	SY
RT. STA. 109+00 to 112+30	382
LT. STA. 109+20 to STA. 110+44	144
RT. STA. 113+45 to 115+00	175
LT. STA. 114+60 to 115+00	46

CONST. 8" CEM. CONC. ENTRANCE PAVEMENT	
LOCATION	SY
LT. STA. 112+56 to COLLEGE STREET	35
RT. STA. 48+90	39

BEARING / DISTANCE	
① Arc • 36.64°, R • 5027.00'	⑨ S 08°13'44" W 11.48'
② Chord • N 81°2'44" W 36.64'	⑩ N 82°24'53" W 29.04'
③ S 09°25'05" W 5.21'	⑪ N 1°05'23" E 38.80'
④ S 09°27'46" W 6.40'	⑫ S 8°00'13" E 27.61'
⑤ S 09°01'23" W 11.48'	⑬ S 08°59'47" W 38.06'
⑥ N 09°47'58" E 11.43'	⑭ N 81°13'51" W 15.94'
⑦ S 60°08'59" W 15.94'	⑮ N 54°21'38" E 23.24'
⑧ N 80°45'02" W 13.51'	⑯ S 1°05'23" W 16.28'
⑩ N 00°31'20" E 52.54'	



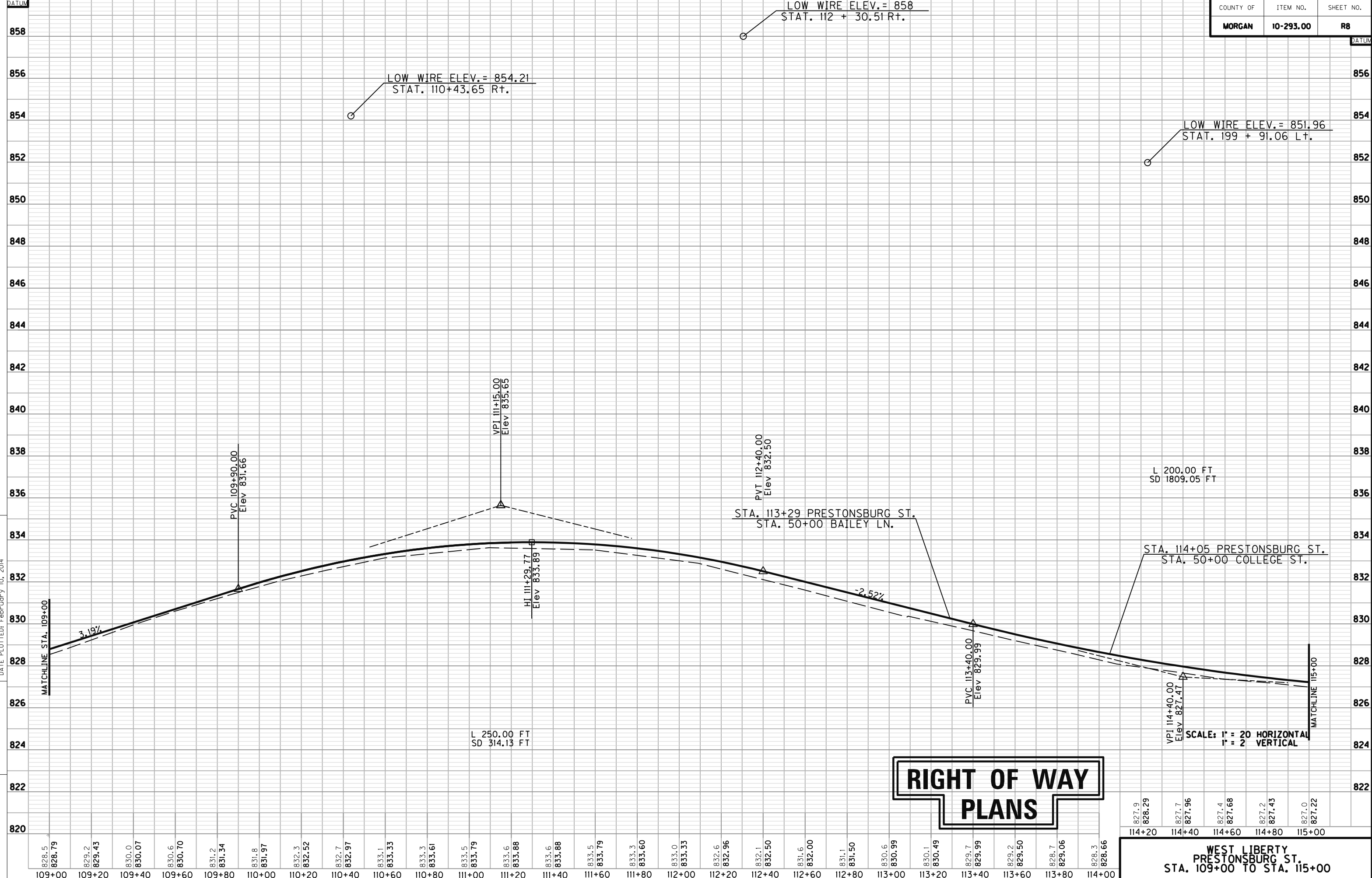
SCALE : 1" = 20'

LEGEND
 FULL DEPTH PAVEMENT

WEST LIBERTY PRESTONSBURG ST.
 STA. 109+00 to STA. 115+00

MicroStation v8.11.7.180 E-SHEET NAME: USER: twooyard DATE PLOTTED: February 10, 2014 FILE NAME: G:\ENGR\H0176.08\PHASE II\SUBMITTALS 10-293.00.RW_PLAN.SUBMITTAL\PLANS\RR.DGN

COUNTY OF	ITEM NO.	SHEET NO.
MORGAN	10-293.00	R8



**RIGHT OF WAY
PLANS**

827.9 828.29	827.7 827.96	827.4 827.68	827.2 827.43	827.0 827.22
114+20	114+40	114+60	114+80	115+00

WEST LIBERTY
PRESTONSBURG ST.
STA. 109+00 TO STA. 115+00

SCALE: 1" = 20 HORIZONTAL
1" = 2 VERTICAL

DATUM
858
856
854
852
850
848
846
844
842
840
838
836
834
832
830
828
826
824
822
820

DATUM
856
854
852
850
848
846
844
842
840
838
836
834
832
830
828
826
824
822

LOW WIRE ELEV.= 858
STAT. 112 + 30.51 Rt.

LOW WIRE ELEV.= 854.21
STAT. 110+43.65 Rt.

LOW WIRE ELEV.= 851.96
STAT. 199 + 91.06 Lt.

STA. 113+29 PRESTONSBURG ST.
STA. 50+00 BAILEY LN.

STA. 114+05 PRESTONSBURG ST.
STA. 50+00 COLLEGE ST.

L 250.00 FT
SD 314.13 FT

L 200.00 FT
SD 1809.05 FT

PVC 109+90.00
Elev 831.66

VPI 111+15.00
Elev 835.65

PVI 112+40.00
Elev 832.50

PVC 113+40.00
Elev 829.99

VPI 114+40.00
Elev 827.47

MATCHLINE STA. 109+00

MATCHLINE 115+00

828.5
828.79
829.2
829.43
830.0
830.07
830.6
830.70
831.2
831.34
831.8
831.97
832.3
832.52
832.7
832.97
833.1
833.33
833.3
833.61
833.5
833.79
833.6
833.88
833.6
833.88
833.5
833.79
833.3
833.60
833.0
833.33
832.6
832.96
832.1
832.50
831.6
832.00
831.1
831.50
830.6
830.99
830.1
830.49
829.7
829.99
829.2
829.50
828.7
829.06
828.3
828.66

FILE NAME: G:\ENGR\H0176.08\PHASE II\SUBMITTALS\10-293.00.RW_PLAN_SUBMITTAL\PLANS\VR9.DGN
 USER: twoodward
 DATE PLOTTED: February 10, 2014
 MicroStation v8.11.7.180 E-SHEET NAME:

115+00

116+00

117+00

118+00

119+00

120+00

121+00

CONST. STANDARD CURB & GUTTER

LOCATION	LENGTH
LT. 115+90.5 to 117+27	137 LF
LT. 118+03.5 to 118+91	101 LF
LT. 119+27 to 120+72.5	172.5 LF
RT. 115+33 to 117+67	245.5 LF
RT. 118+13 to 118+96.5	108 LF
RT. 119+31.5 to 120+31	134.5 LF
RT. 120+55 to 120+75	41.5 LF

CONST. LIP CURB & GUTTER

LOCATION	LENGTH
LT. 115+00 to 115+90.5	90
LT. 117+27 to 118+03.5	76.5
RT. 115+00 to 115+33	33
RT. 117+49 to 118+31	82
RT. 120+23 to 120+63	40
RT. 120+67 to 121+09	42

CONSTRUCT ASPHALT ENTRANCE

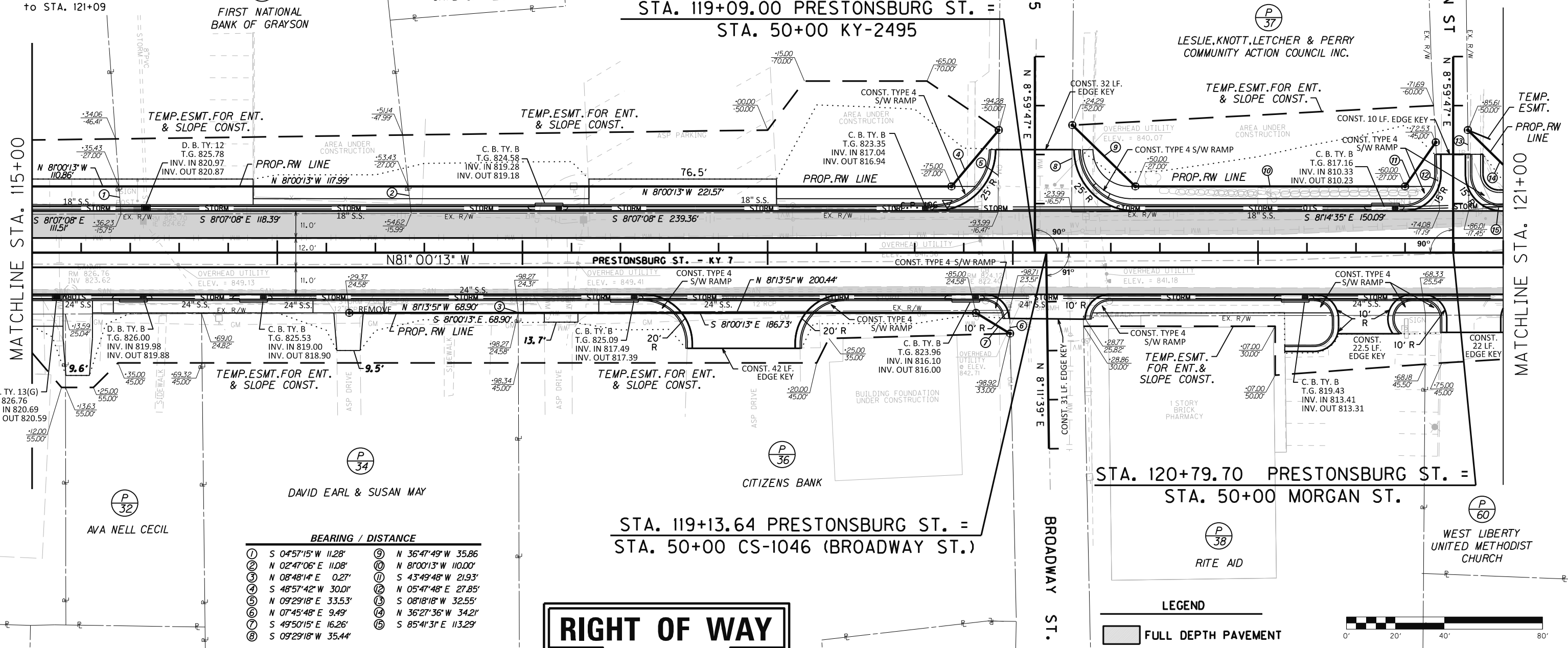
LOCATION	SY
LT. STA. 115+00 to 115+90	104
RT. STA. 115+00 to STA. 115+33	58
RT. STA. 117+49 to STA. 118+31	115.5
RT. STA. 120+23 to STA. 120+63	41
RT. STA. 120+67 to STA. 121+09	42.5

CONST. 8" CEM. CONC. ENTRANCE PAVEMENT

LOCATION	SY
RT. STA. 116+29	34
RT. STA. 117+16	23
LT. STA. 117+65	89
RT. STA. 117+90	

CONST. 4" STANDARD SIDEWALK

LOCATION	AREA	DETECTABLE WARNING
RT. 115+33 to 116+14.5	45 SY	0 SF
RT. 116+43.5 to 117+00.5	31.5 SY	0 SF
RT. 117+31 to 117+61.5	15 SY	16 SF
RT. 118+19 to 118+95.5	39.5 SY	32 SF
RT. 119+32.5 to 120+30	52 SY	32 SF
RT. 120+56 to 120+74	8 SY	32 SF
LT. 115+33 to 116+14.5	76 SY	0 SF
LT. 118+03.5 to 118+84.5	43.5 SY	16 SF
LT. 119+28.5 to 120+71	81 SY	16 SF
LT. 120+87 to 121+00	11 SY	0 SF



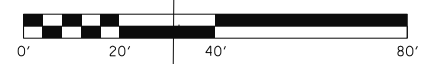
BEARING / DISTANCE

① S 04°57'15" W 11.28'	⑨ N 36°47'49" W 35.86'
② N 02°47'06" E 11.08'	⑩ N 8°00'13" W 110.00'
③ N 08°48'14" E 0.27'	⑪ S 43°49'48" W 21.93'
④ S 48°57'42" W 30.01'	⑫ N 05°47'48" E 27.85'
⑤ N 09°29'18" E 33.53'	⑬ S 08°18'18" W 32.55'
⑥ N 07°45'48" E 9.49'	⑭ N 36°27'36" W 34.21'
⑦ S 49°50'15" E 16.26'	⑮ S 85°41'31" E 113.29'
⑧ S 09°29'18" W 35.44'	

RIGHT OF WAY PLANS

LEGEND

■ FULL DEPTH PAVEMENT

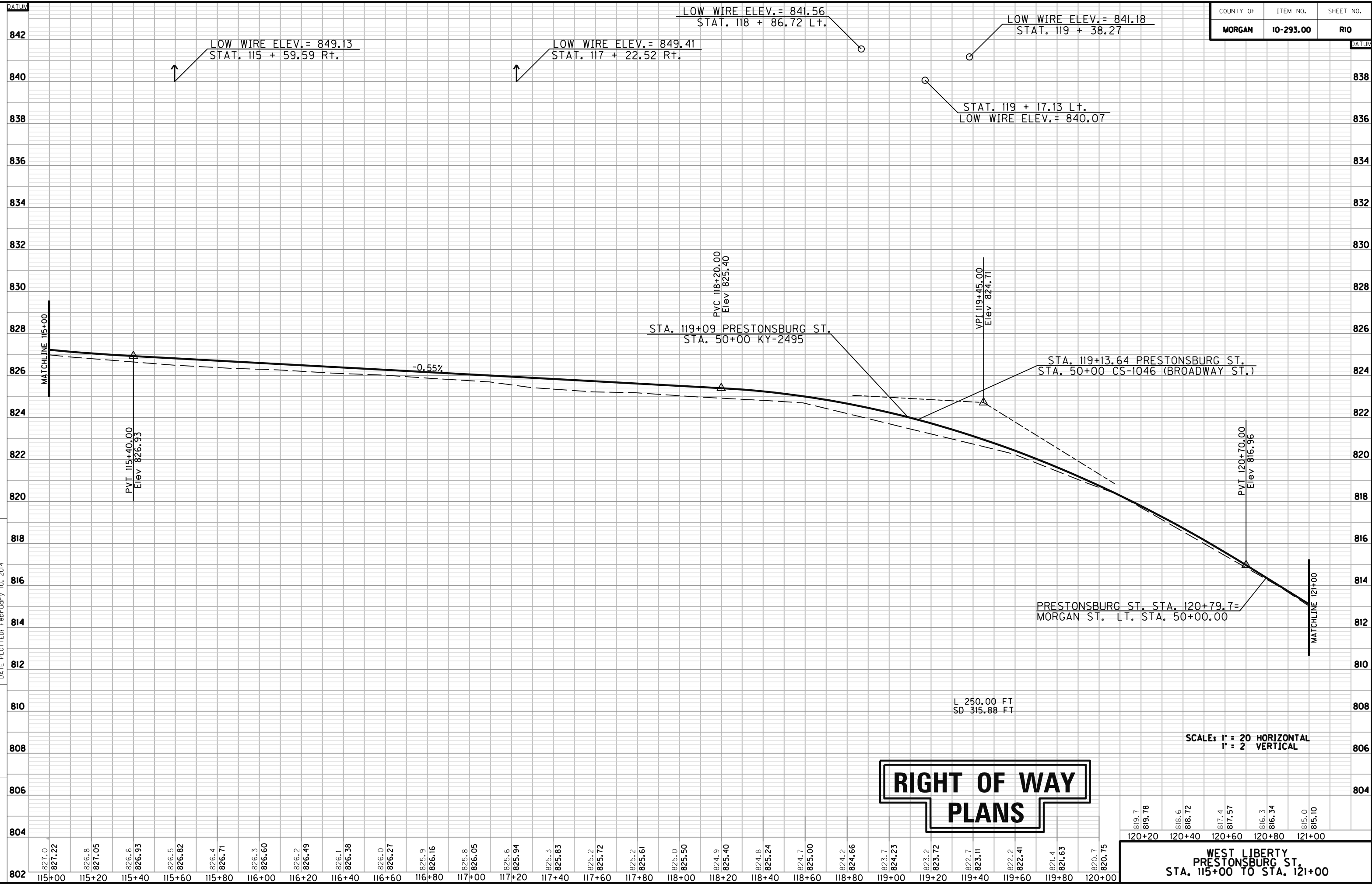


SCALE : 1" = 20'

WEST LIBERTY
PRESTONSBURG ST.
STA. 115+00 to STA. 121+00

MicroStation v8.11.7.180 E-SHEET NAME: USER: twoodward DATE PLOTTED: February 10, 2014 FILE NAME: G:\ENGR\H0176.08\PHASE 11\SUBMITTALS 10-293.00.RW_PLAN_SUBMITTAL\PLANS\10.DGN

COUNTY OF	ITEM NO.	SHEET NO.
MORGAN	10-293.00	R10



DATUM
842
840
838
836
834
832
830
828
826
824
822
820
818
816
814
812
810
808
806
804
802

DATUM
838
836
834
832
830
828
826
824
822
820
818
816
814
812
810
808
806
804

827.0
827.22
826.8
827.05
826.6
826.93
826.5
826.82
826.4
826.71
826.3
826.60
826.2
826.49
826.1
826.38
826.0
826.27
825.9
826.16
825.8
826.05
825.6
825.94
825.3
825.83
825.2
825.72
825.2
825.61
825.0
825.50
824.9
825.40
824.8
825.24
824.7
825.00
824.2
824.66
823.7
824.23
823.2
823.72
822.7
823.11
822.2
822.41
821.4
821.63
820.7
820.75

819.7
819.78
818.6
818.72
817.4
817.57
816.3
816.34
815.0
815.10
120+20 120+40 120+60 120+80 121+00

**WEST LIBERTY
PRESTONSBURG ST.
STA. 115+00 TO STA. 121+00**

LOW WIRE ELEV.= 849.13
STAT. 115 + 59.59 Rt.

LOW WIRE ELEV.= 849.41
STAT. 117 + 22.52 Rt.

LOW WIRE ELEV.= 841.56
STAT. 118 + 86.72 Lt.

LOW WIRE ELEV.= 841.18
STAT. 119 + 38.27

STAT. 119 + 17.13 L+.
LOW WIRE ELEV.= 840.07

STA. 119+09 PRESTONSBURG ST.
STA. 50+00 KY-2495

STA. 119+13.64 PRESTONSBURG ST.
STA. 50+00 CS-1046 (BROADWAY ST.)

PRESTONSBURG ST. STA. 120+79.7=
MORGAN ST. LT. STA. 50+00.00

L 250.00 FT
SD 315.88 FT

SCALE: 1" = 20 HORIZONTAL
1" = 2 VERTICAL

**RIGHT OF WAY
PLANS**

MATCHLINE 115+00

MATCHLINE 121+00

PVT 115+40.00
Elev 826.93

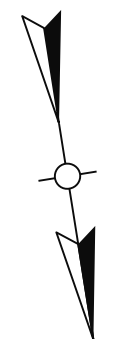
PVC 118+20.00
Elev 825.40

VPI 119+45.00
Elev 824.71

PVT 120+70.00
Elev 816.96

-0.55%

- BEARING / DISTANCE**
- ① N 36° 27' 36" W 34.21'
 - ② N 82° 26' 08" W 40.01'
 - ③ S 69° 05' 51" W 46.14'
 - ④ S 33° 57' 40" W 49.38'
 - ⑤ S 08° 38' 54" W 35.00'
 - ⑥ S 10° 48' 34" W 26.52'
 - ⑦ S 20° 57' 52" W 51.18'
 - ⑧ N 08° 43' 00" E 345.99'
 - ⑨ Arc • 46.31', R • 31.00'
 - ⑩ Chord • N 51° 30' 45" E 42.12'
 - ⑪ S 85° 41' 31" E 113.29'
 - ⑫ N 81° 07' 01" W 53.95'
 - ⑬ Arc • 28.89', R • 18.00'
 - ⑭ Chord N 35° 08' 08" W 25.89'
 - ⑮ N 10° 50' 46" E 93.24'
 - ⑯ N 78° 49' 05" W 4.17'
 - ⑰ S 10° 38' 49" W 41.74'
 - ⑱ S 18° 24' 14" E 56.48'
 - ⑲ S 44° 52' 51" W 21.00'
 - ⑳ N 83° 57' 10" W 9.71'
 - ㉑ N 60° 28' 33" E 28.12'
 - ㉒ N 10° 45' 04" E 4.96'
 - ㉓ N 09° 08' 24" E 5.45'



CONST. STANDARD INTEGRAL CURB
MAIN STREET

LOCATION	LENGTH
RT. 198+83.48 to 199+83.19	124 LF
RT. 200+09.36 to 200+80	86.5 LF
LT. 198+83.48 to 199+78.01	122 LF
LT. 200+19.19 to 201+80	97 LF

CONST. 4" STANDARD SIDEWALK

LOCATION	AREA	DETECTABLE WARNING
MAIN STREET RT. 198+00 to PRESTONSBURG RD. LT. 121+44	170 SY	0 SF
MAIN STREET LT. 121+10 to 121+00	5.5 SY	0 SF
MAIN STREET RT. 121+02 to PRESTONSBURG RT. 201+40	118 SY	0 SF
LT. 198+00 to 199+83	233.5 SY	0 SF
LT. 200+09.5 to 200+66	38 SY	0 SF
LT. 121+77 to RT. 121+77	23 SY	32 SF
RT. 199+26 to LT. 199+26	26 SY	32 SF
LT. 199+84 to LT. 200+08.5	12.5 SY	32 SF
RT. 200+61 to LT. 200+61	22 SY	32 SF

END RIGHT OF WAY
STA. 125+90.00
PRESTONSBURG ST.

CONST. STANDARD CURB & GUTTER

PRESTONSBURG ST		MAIN STREET	
LOCATION	LENGTH	LOCATION	LENGTH
LT. 121+00 to 121+62.79	63 LF	RT. 198+00 to 198+83.48	84.5 LF
RT. 121+01 to 121+62.79	72 LF	RT. 200+80 to 201+40	60 LF
		LT. 198+00 to 199+83.48	83.5 LF
		LT. 200+80 to 201+40	60 LF

CONST. GRAVITY RETAINING WALL (CASE I)

LOCATION	CLASS 'B' CONC.
MAIN STREET RT. STA. 198+70.00 - PRESTONSBURG RD LT. STA. 121+54.60	29 C.Y.

LEGEND

FULL DEPTH PAVEMENT

RIGHT OF WAY PLANS

SCALE : 1" = 20'

WEST LIBERTY
PREST. ST. STA. 121+00 to STA. 122+50
MAIN ST. STA. 198+00 to STA. 201+40

LOCATION	SY	MAIN STREET
PRESTONSBURG RD. LT. STA. 121+27	40	PI STA 201+92.77 Δ = 1° 53' 45" RT. T = 82.73' L = 165.44' R = 5000' E = 0.68'e = See X-Sect. Runoff = See X-Sect. Runout = See X-Sect. PT 202+75.48
MAIN ST. LT. STA. 200+66 to STA. 201+40	123	
LT. STA. 198+21.25	23	

STA. 200+80
END FULL DEPTH CONCRETE PAVEMENT
BEGIN ASPHALT OVERLAY/WIDENING

STA. 200+00 MAIN ST. =
STA. 122+50 PRESTONSBURG ST.

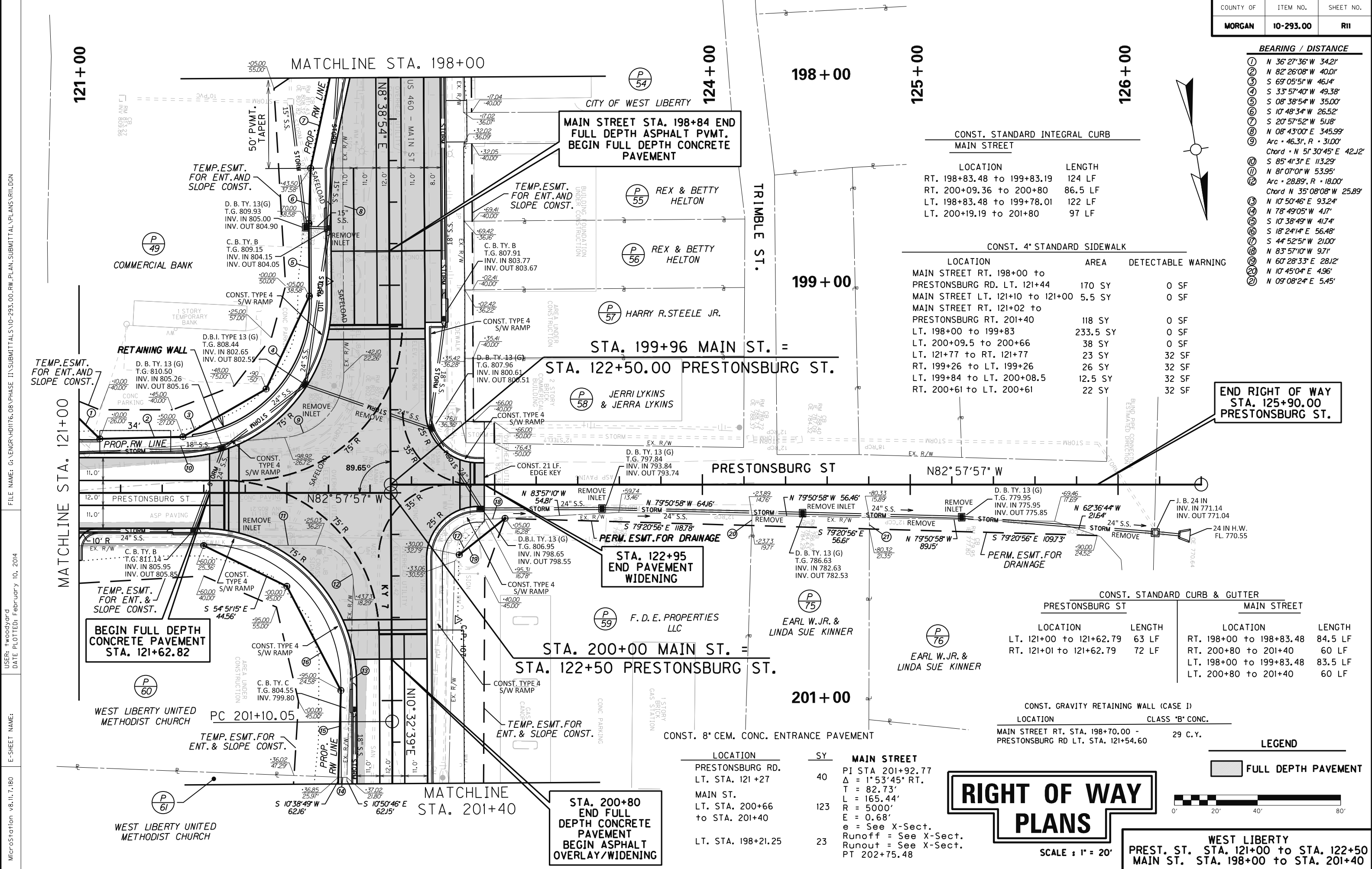
STA. 122+95
END PAVEMENT WIDENING

STA. 122+50.00 PRESTONSBURG ST.

STA. 199+96 MAIN ST. =

MAIN STREET STA. 198+84 END
FULL DEPTH ASPHALT PVMT.
BEGIN FULL DEPTH CONCRETE PAVEMENT

FILE NAME: G:\ENGR\H0176.08\PHASE II\SUBMITTALS\10-293.00.RW_PLAN_SUBMITTAL\PLANS\RII.DGN
USER: twodyard
DATE PLOTTED: February 10, 2014
E-SHEET NAME:
MicroStation v8.11.7.180



121+00

MATCHLINE STA. 121+00

MATCHLINE STA. 198+00

124+00

198+00

125+00

126+00

199+00

201+00

MATCHLINE
STA. 201+40

BEGIN FULL DEPTH
CONCRETE PAVEMENT
STA. 121+62.82

TEMP. ESMT.
FOR ENT. AND
SLOPE CONST.

TEMP. ESMT.
FOR ENT. AND
SLOPE CONST.

TEMP. ESMT.
FOR ENT. AND
SLOPE CONST.

TEMP. ESMT.
FOR ENT. &
SLOPE CONST.

TEMP. ESMT. FOR
ENT. & SLOPE CONST.

TEMP. ESMT. FOR
ENT. & SLOPE CONST.

CONST. 8" CEM. CONC. ENTRANCE PAVEMENT

CONST. GRAVITY RETAINING WALL (CASE I)

STA. 200+80
END FULL DEPTH CONCRETE PAVEMENT
BEGIN ASPHALT OVERLAY/WIDENING

STA. 122+95
END PAVEMENT WIDENING

STA. 122+50.00 PRESTONSBURG ST.

STA. 199+96 MAIN ST. =

MAIN STREET STA. 198+84 END
FULL DEPTH ASPHALT PVMT.
BEGIN FULL DEPTH CONCRETE PAVEMENT

END RIGHT OF WAY
STA. 125+90.00
PRESTONSBURG ST.

WEST LIBERTY UNITED
METHODIST CHURCH

WEST LIBERTY UNITED
METHODIST CHURCH

COMMERCIAL BANK

1 STORY
TEMPORARY
BANK

REX & BETTY
HELTON

REX & BETTY
HELTON

HARRY R. STEELE JR.

JERRI LYKINS
& JERRA LYKINS

F. D. E. PROPERTIES
LLC

EARL W. JR. &
LINDA SUE KINNER

EARL W. JR. &
LINDA SUE KINNER

J.B. 24 IN
INV. IN 771.14
INV. OUT 771.04

24 IN H.W.
FL. 770.55

STA. 200+80
END FULL DEPTH CONCRETE PAVEMENT
BEGIN ASPHALT OVERLAY/WIDENING

STA. 122+95
END PAVEMENT WIDENING

STA. 122+50.00 PRESTONSBURG ST.

STA. 199+96 MAIN ST. =

MAIN STREET STA. 198+84 END
FULL DEPTH ASPHALT PVMT.
BEGIN FULL DEPTH CONCRETE PAVEMENT

END RIGHT OF WAY
STA. 125+90.00
PRESTONSBURG ST.

WEST LIBERTY UNITED
METHODIST CHURCH

WEST LIBERTY UNITED
METHODIST CHURCH

COMMERCIAL BANK

1 STORY
TEMPORARY
BANK

REX & BETTY
HELTON

REX & BETTY
HELTON

HARRY R. STEELE JR.

JERRI LYKINS
& JERRA LYKINS

F. D. E. PROPERTIES
LLC

EARL W. JR. &
LINDA SUE KINNER

EARL W. JR. &
LINDA SUE KINNER

J.B. 24 IN
INV. IN 771.14
INV. OUT 771.04

24 IN H.W.
FL. 770.55

STA. 200+80
END FULL DEPTH CONCRETE PAVEMENT
BEGIN ASPHALT OVERLAY/WIDENING

STA. 122+95
END PAVEMENT WIDENING

STA. 122+50.00 PRESTONSBURG ST.

STA. 199+96 MAIN ST. =

MAIN STREET STA. 198+84 END
FULL DEPTH ASPHALT PVMT.
BEGIN FULL DEPTH CONCRETE PAVEMENT

END RIGHT OF WAY
STA. 125+90.00
PRESTONSBURG ST.

WEST LIBERTY UNITED
METHODIST CHURCH

WEST LIBERTY UNITED
METHODIST CHURCH

COMMERCIAL BANK

1 STORY
TEMPORARY
BANK

REX & BETTY
HELTON

REX & BETTY
HELTON

HARRY R. STEELE JR.

JERRI LYKINS
& JERRA LYKINS

F. D. E. PROPERTIES
LLC

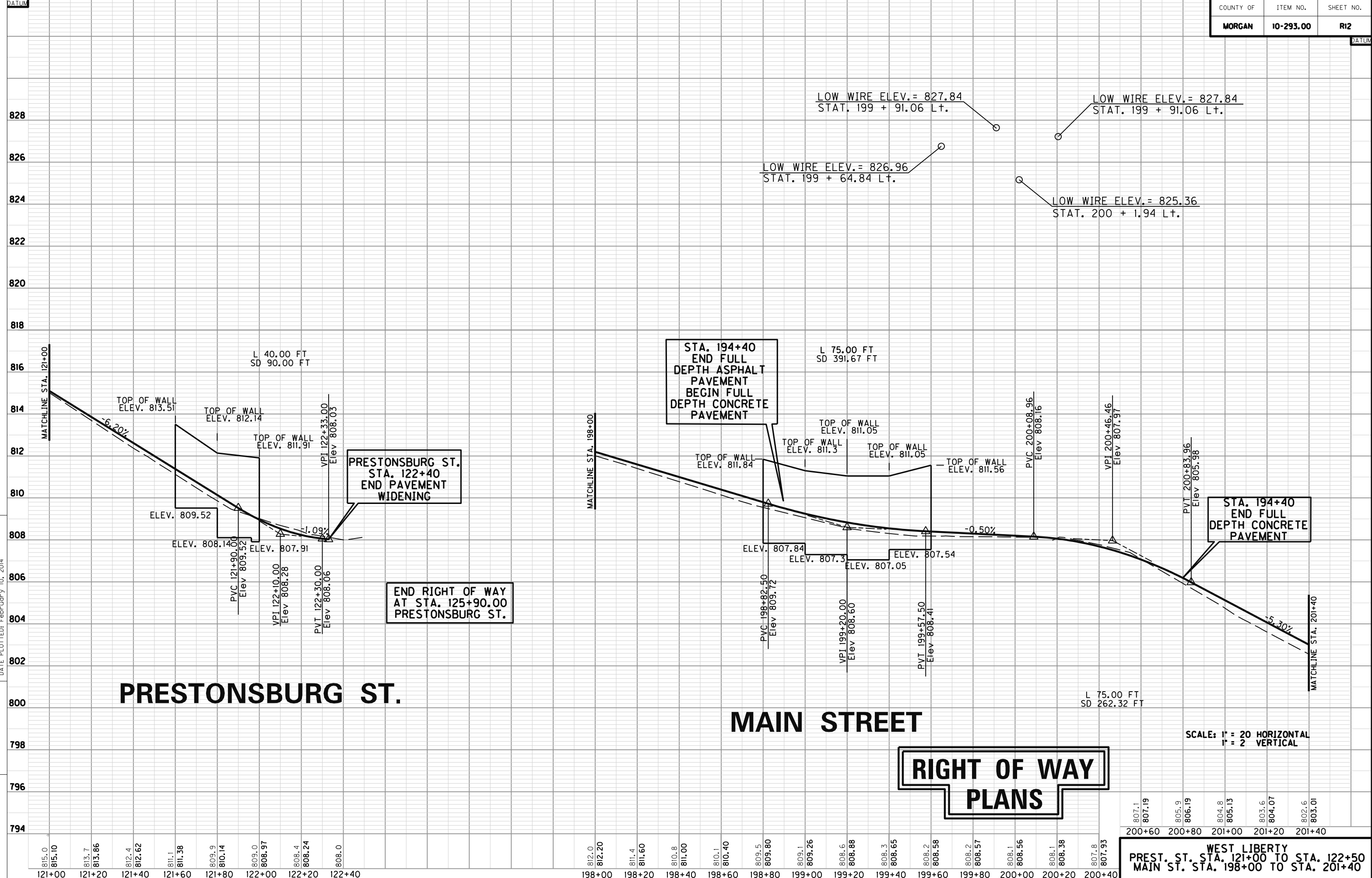
EARL W. JR. &
LINDA SUE KINNER

EARL W. JR. &
LINDA SUE KINNER

J.B. 24 IN
INV. IN 771.14
INV. OUT 771.04

24 IN H.W.
FL. 770.55

USER: twodyard
 DATE PLOTTED: February 10, 2014
 FILE NAME: G:\ENGR\H0176.08\PHASE II\SUBMITTALS 10-293.00.RW_PLAN_SUBMITTAL\PLANS\R12.DGN



RIGHT OF WAY
 PLANS

SCALE: 1" = 20' HORIZONTAL
 1" = 2' VERTICAL

807.1 807.19	805.9 806.19	804.8 805.13	803.6 804.07	802.6 803.01
200+60	200+80	201+00	201+20	201+40

WEST LIBERTY
 PREST. ST. STA. 121+00 TO STA. 122+50
 MAIN ST. STA. 198+00 TO STA. 201+40

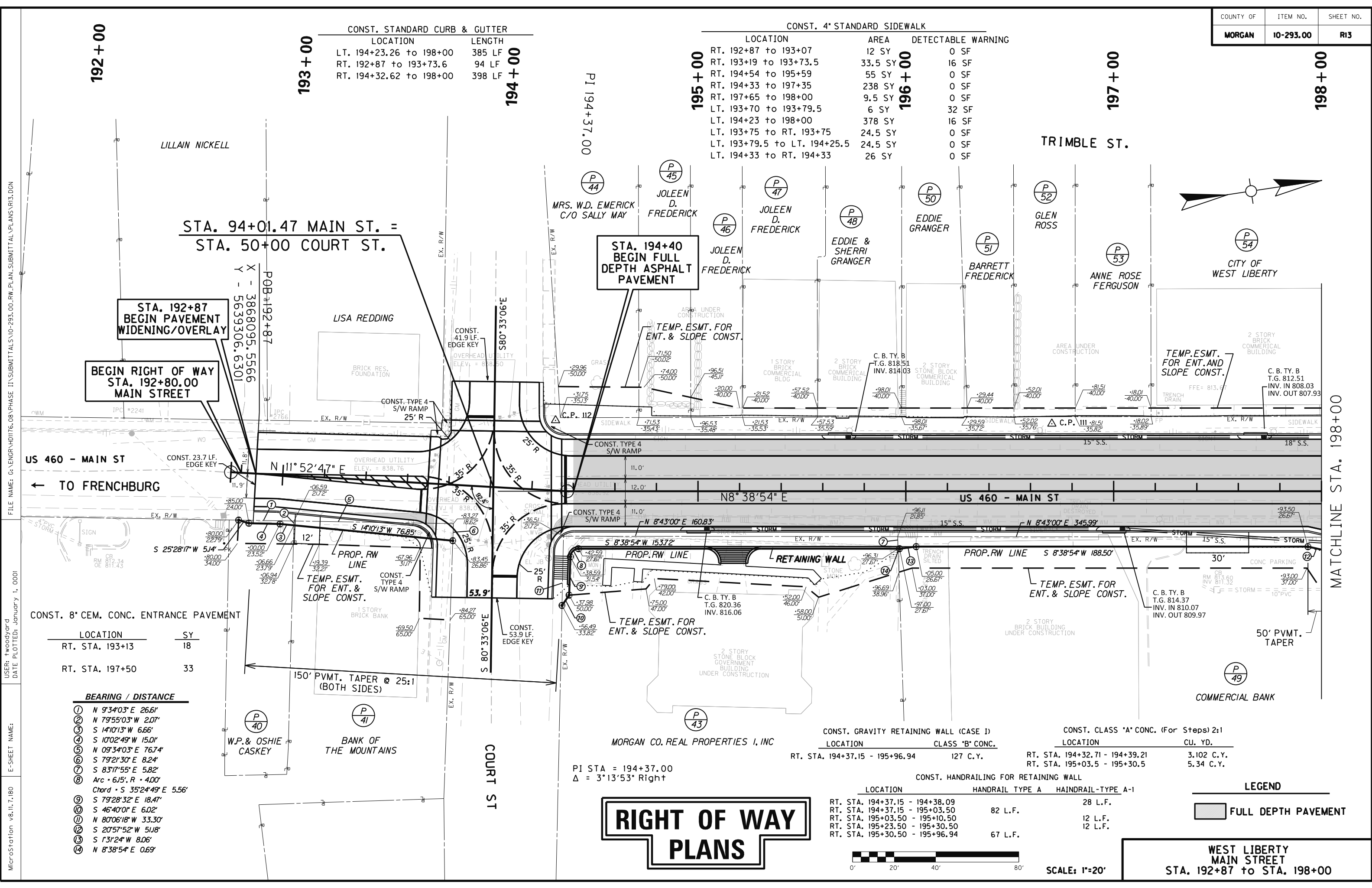
CONST. STANDARD CURB & GUTTER

LOCATION	LENGTH
LT. 194+23.26 to 198+00	385 LF
RT. 192+87 to 193+73.6	94 LF
RT. 194+32.62 to 198+00	398 LF

CONST. 4' STANDARD SIDEWALK

LOCATION	AREA	DETECTABLE WARNING
RT. 192+87 to 193+07	12 SY	0 SF
RT. 193+19 to 193+73.5	33.5 SY	16 SF
RT. 194+54 to 195+59	55 SY	0 SF
RT. 194+33 to 197+35	238 SY	0 SF
RT. 197+65 to 198+00	9.5 SY	0 SF
LT. 193+70 to 193+79.5	6 SY	32 SF
LT. 194+23 to 198+00	378 SY	16 SF
LT. 193+75 to RT. 193+75	24.5 SY	0 SF
LT. 193+79.5 to LT. 194+25.5	24.5 SY	0 SF
LT. 194+33 to RT. 194+33	26 SY	0 SF

FILE NAME: G:\ENGR\H0176_08\PHASE II\SUBMITTALS\10-293.00.RW.PLAN.SUBMITTAL\PLANS\10-293.DGN
 USER: twodyard
 DATE PLOTTED: January 1, 2001
 E-SHEET NAME:
 MicroStation v8.11.7.180



STA. 94+01.47 MAIN ST. =
STA. 50+00 COURT ST.

STA. 194+40
BEGIN FULL
DEPTH ASPHALT
PAVEMENT

STA. 192+87
BEGIN PAVEMENT
WIDENING/OVERLAY

BEGIN RIGHT OF WAY
STA. 192+80.00
MAIN STREET

US 460 - MAIN ST
← TO FRENCHBURG

MATCHLINE STA. 198+00

CONST. 8" CEM. CONC. ENTRANCE PAVEMENT

LOCATION	SY
RT. STA. 193+13	18
RT. STA. 197+50	33

BEARING / DISTANCE

- ① N 93°03' E 26.61'
- ② N 79°55'03" W 2.07'
- ③ S 14°10'13" W 6.66'
- ④ S 10°02'49" W 15.01'
- ⑤ N 09°34'03" E 76.74'
- ⑥ S 79°21'30" E 8.24'
- ⑦ S 83°17'55" E 5.82'
- ⑧ Arc • 615', R • 400'
Chord • S 35°24'49" E 5.56'
- ⑨ S 79°28'32" E 18.47'
- ⑩ S 46°40'01" E 6.02'
- ⑪ N 80°06'18" W 33.30'
- ⑫ S 20°57'52" W 5.118'
- ⑬ S 13°1'24" W 8.06'
- ⑭ N 8°38'54" E 0.69'

**RIGHT OF WAY
PLANS**

PI STA = 194+37.00
Δ = 3°13'53" Right

CONST. GRAVITY RETAINING WALL (CASE I)

LOCATION	CLASS "B" CONC.
RT. STA. 194+37.15 - 195+96.94	127 C.Y.

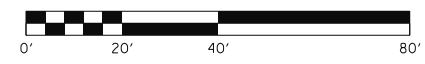
CONST. CLASS "A" CONC. (For Steps) 2:1

LOCATION	CU. YD.
RT. STA. 194+32.71 - 194+39.21	3.102 C.Y.
RT. STA. 195+03.5 - 195+30.5	5.34 C.Y.

CONST. HANDRAILING FOR RETAINING WALL

LOCATION	HANDRAIL TYPE A	HANDRAIL-TYPE A-1
RT. STA. 194+37.15 - 194+38.09		28 L.F.
RT. STA. 194+37.15 - 195+03.50	82 L.F.	
RT. STA. 195+03.50 - 195+10.50		12 L.F.
RT. STA. 195+23.50 - 195+30.50		12 L.F.
RT. STA. 195+30.50 - 195+96.94	67 L.F.	

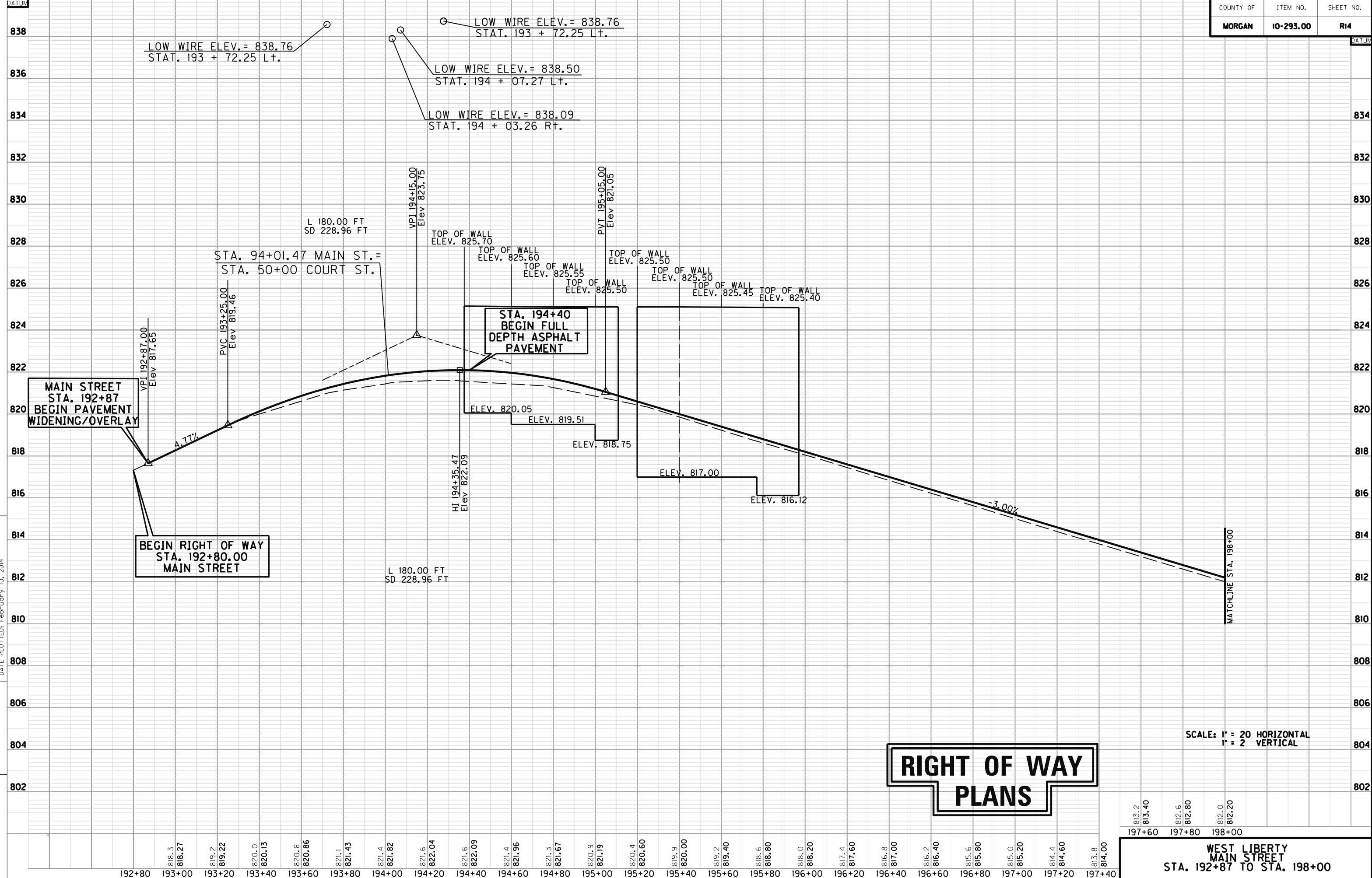
LEGEND
 FULL DEPTH PAVEMENT



SCALE: 1"=20'

WEST LIBERTY
MAIN STREET
STA. 192+87 to STA. 198+00

MicroStation v8.11.7.180 E-SHEET NAME: USER: twoodward DATE PLOTTED: February 10, 2014 FILE NAME: G:\ENGR\H0176.08\PHASE 11\SUBMITTALS 10-293.00.RW_PLAN_SUBMITTAL\PLANS\R14.DGN



RIGHT OF WAY PLANS

SCALE: 1" = 20 HORIZONTAL
1" = 2 VERTICAL

813.2	812.6	812.0
197+60	197+80	198+00

**WEST LIBERTY
MAIN STREET
STA. 192+87 TO STA. 198+00**

CONST. LIP CURB & GUTTER

LOCATION	LENGTH
LT. 202+56 to 202+96	40 LF

202+00

MAIN STREET

PI STA 201+92.77
 $\Delta = 1^\circ 53' 45''$ RT.
 $T = 82.73'$
 $L = 165.44'$
 $R = 5000'$
 $E = 0.68'$
 $e = \text{See X-Sect.}$
 Runoff = See X-Sect.
 Runout = See X-Sect.
 PC 201+10.05

203+00

CONST. STANDARD CURB & GUTTER

LOCATION	LENGTH
LT. 201+40 to 202+69.2	138 LF
LT. 202+83.17 to 204+60.65	196 LF
RT. 201+40 to 204+27.54	293 LF

204+00

CONST. 8" CEM. CONC. ENTRANCE PAVEMENT

LOCATION	SY
LT. STA. 201+40 to STA. 201+94	93
RT. STA. 202+70	16
LT. STA. 203+40	45
RT. STA. 203+50	56

205+00

MAIN STREET

PI STA 205+97.37
 $\Delta = 12^\circ 59' 26''$ RT.
 $T = 119.55'$
 $L = 238.07'$
 $R = 1050'$
 $E = 6.78'$
 $e =$
 Runoff =
 Runout =

206+00

207+00

CONST. 4" STANDARD SIDEWALK

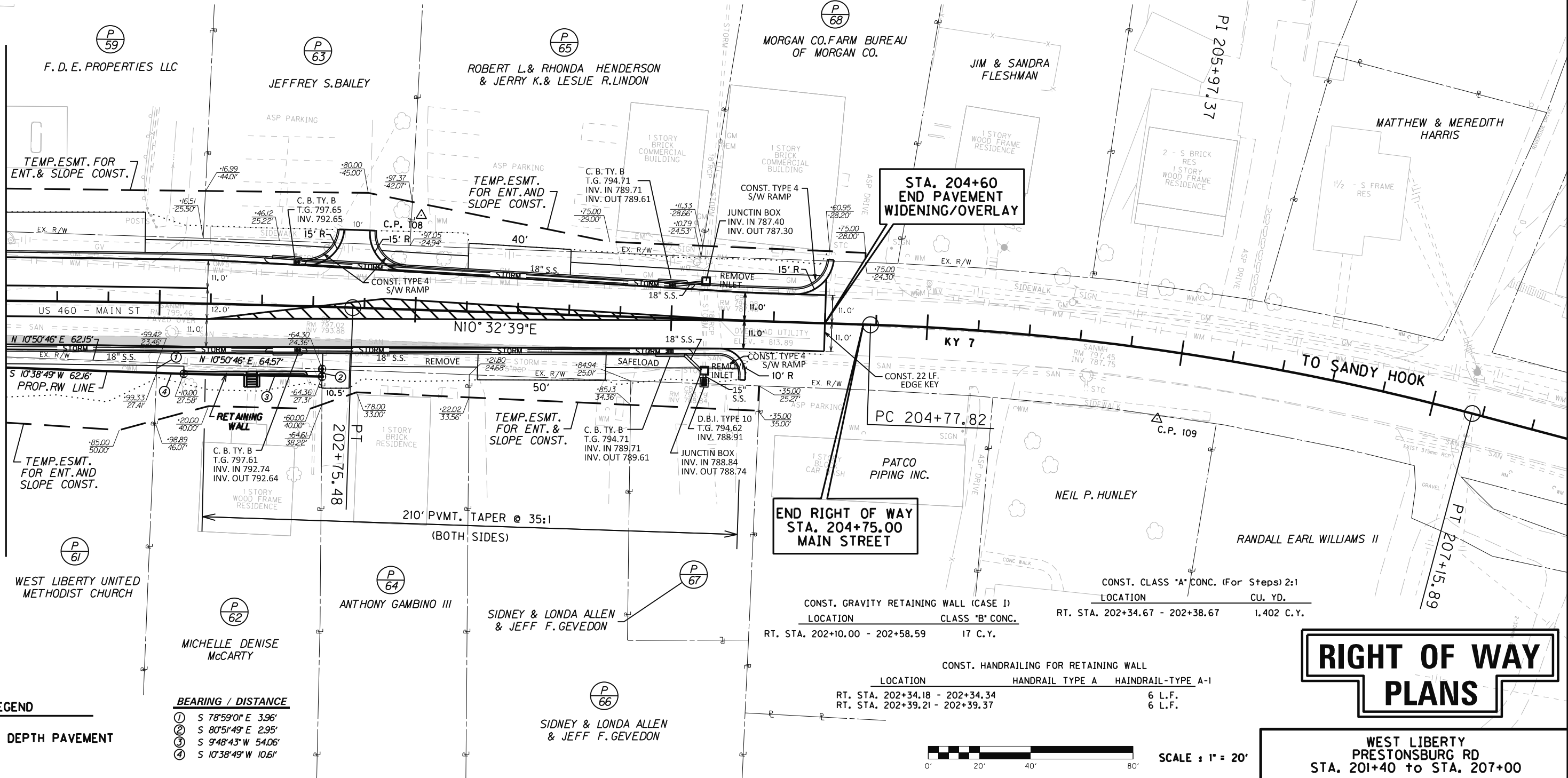
LOCATION	AREA	DETECTABLE WARNING
RT. 201+40 to 202+64.5	84 SY	0 SF
RT. 202+75 to 203+25	28 SY	0 SF
RT. 203+75 to 204+26.5	27.5 SY	16 SF
LT. 201+94 to 202+66	38.5 SY	16 SF
LT. 202+86 to 203+20	17 SY	16 SF
LT. 203+60 to 204+57.5	52.5 SY	16 SF

CONSTRUCT ASPHALT ENTRANCE

LOCATION	SY
LT. STA. 202+76	27.5

FILE NAME: G:\ENGR\H0176_08\PHASE II\SUBMITTALS\10-293-00_RW_PLAN_SUBMITTAL\PLANS\R15.DGN
 USER: twoodward
 DATE PLOTTED: February 10, 2014
 E-SHEET NAME:
 MicroStation v8.11.7.180

MATCHLINE STA. 201+40

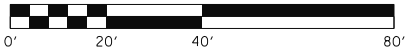


**STA. 204+60
END PAVEMENT
WIDENING/OVERLAY**

**END RIGHT OF WAY
STA. 204+75.00
MAIN STREET**

**RIGHT OF WAY
PLANS**

WEST LIBERTY
PRESTONSBURG RD
STA. 201+40 to STA. 207+00



SCALE : 1" = 20'

LEGEND

FULL DEPTH PAVEMENT

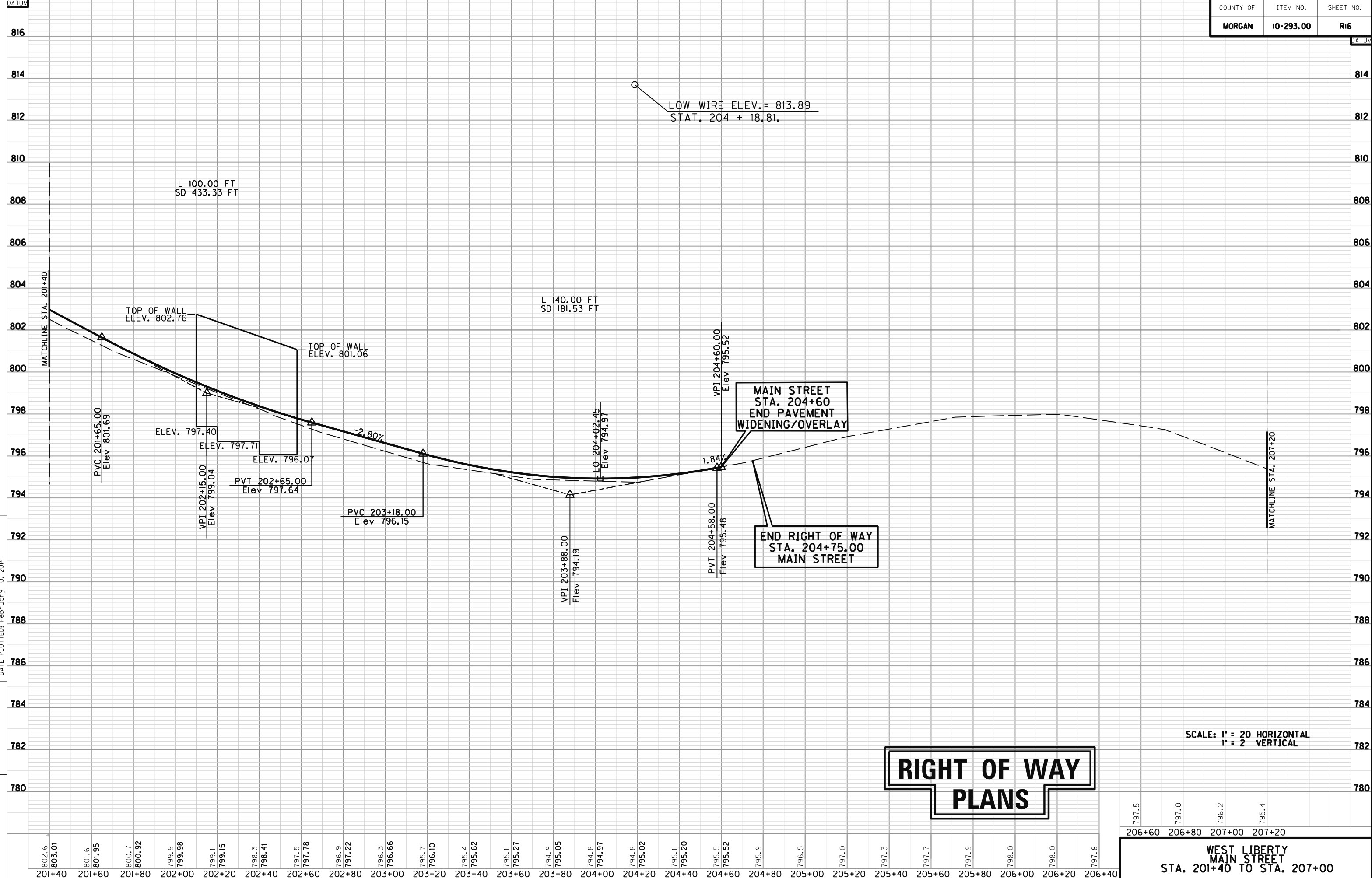
BEARING / DISTANCE

- ① S 78°59'0" E 3.96'
- ② S 80°51'49" E 2.95'
- ③ S 94°43' W 54.06'
- ④ S 10°38'49" W 10.61'

LOCATION	CLASS	CU. YD.
RT. STA. 202+10.00 - 202+58.59	CONST. GRAVITY RETAINING WALL (CASE I) CLASS 'B' CONC.	17 C.Y.
RT. STA. 202+34.67 - 202+38.67	CONST. CLASS 'A' CONC. (For Steps) 2:1	1,402 C.Y.

LOCATION	HANDRAIL TYPE A	HAINDRAIL-TYPE A-1
RT. STA. 202+34.18 - 202+34.34	CONST. HANDRAILING FOR RETAINING WALL	6 L.F.
RT. STA. 202+39.21 - 202+39.37		6 L.F.

FILE NAME: G:\ENGR\H0176.08\PHASE II\SUBMITTALS 10-293.00_RW_PLAN.SUBMITTAL\PLANS\RI6.DGN
 USER: fwoodward
 DATE PLOTTED: February 10, 2014
 MicroStation v8.11.7.180 E-SHEET NAME:



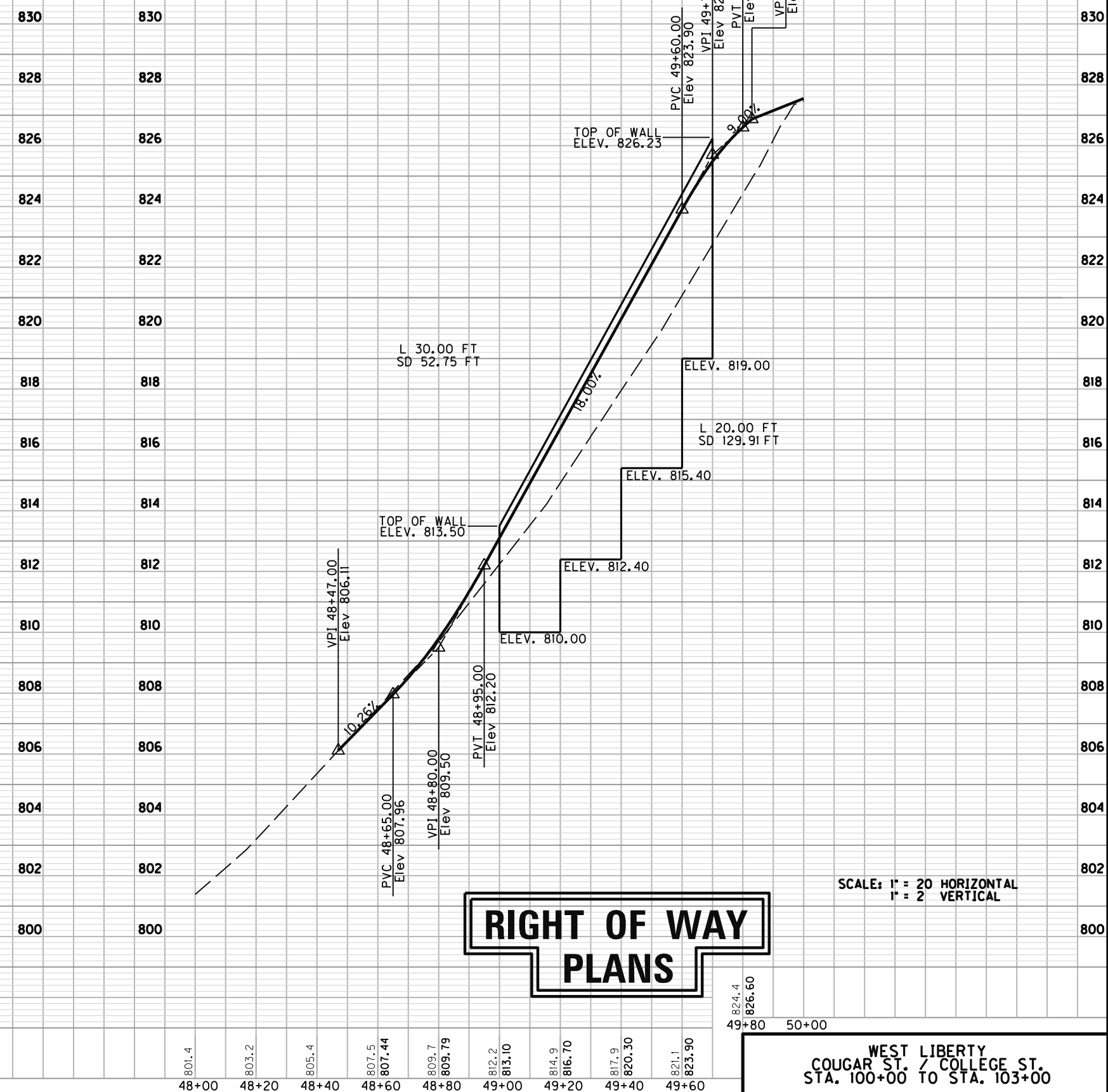
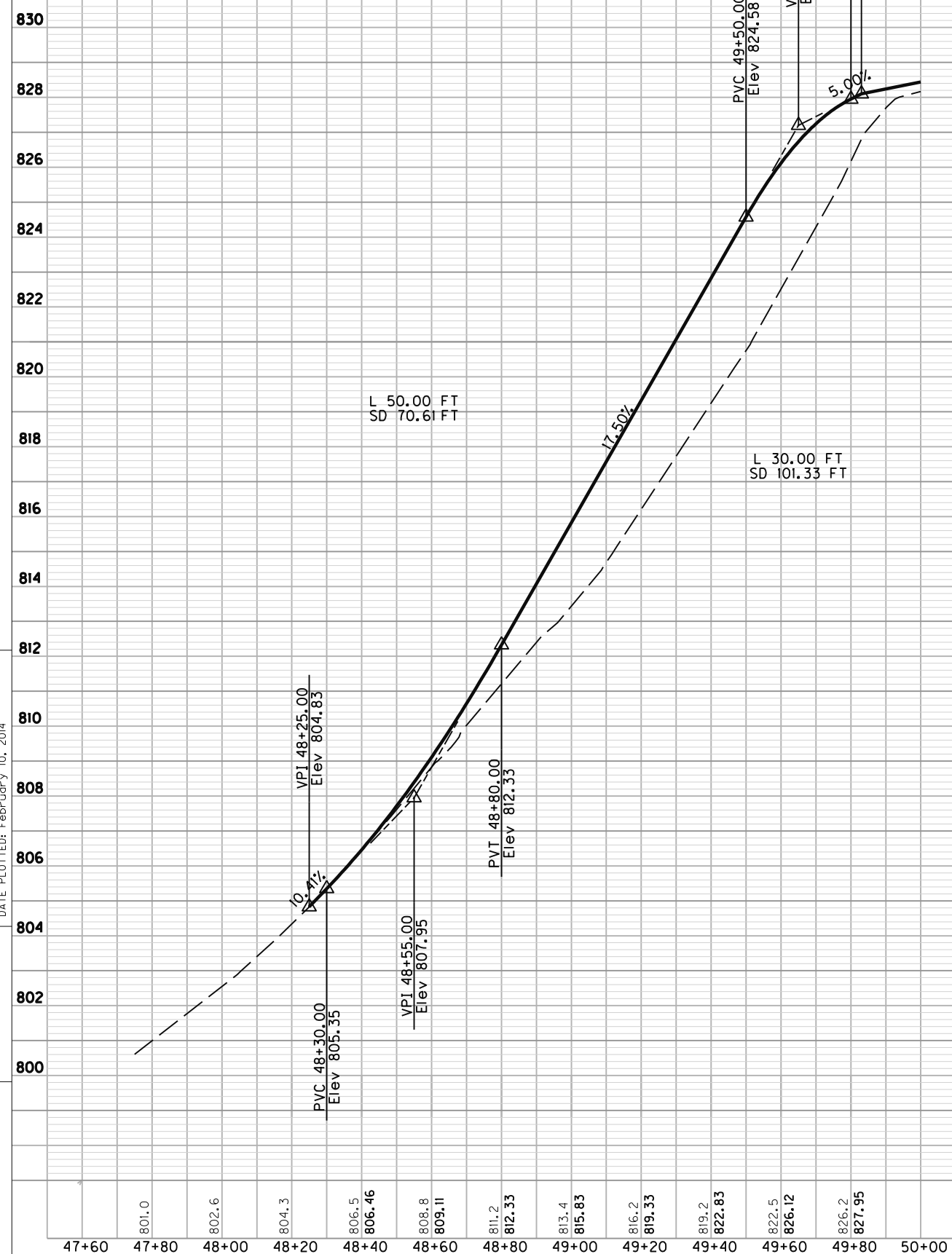
797.5	797.0	796.2	795.4
206+60	206+80	207+00	207+20

**WEST LIBERTY
MAIN STREET
STA. 201+40 TO STA. 207+00**

MicroStation v8i,11,7,180 E-SHEET NAME: USER: fwoodward DATE PLOTTED: February 10, 2014 FILE NAME: G:\ENGR\H0176.08\PHASE II\SUBMITTALS 10-293.00_RW_PLAN_SUBMITTAL\PLANS\VR17.DGN

College Street

Cougar Street



RIGHT OF WAY PLANS

SCALE: 1" = 20 HORIZONTAL
1" = 2 VERTICAL

WEST LIBERTY
 COUGAR ST. / COLLEGE ST.
 STA. 100+00 TO STA. 103+00

RIGHT OF WAY SUMMARY

PARCEL NO.	OWNER(S)	TOTAL AREA OF TRACT		PERMANENT R/W ACQUIRED		EASEMENTS		AREA SEVERED				EXCESS PURCHASED		PORTION REMAINING		SEWER SYSTEM TYPE	SEWER SYSTEM AFFECTED BY PROJECT		BUILDINGS ACQUIRED NUMBER					SOURCE OF TITLE	REMARKS*
		ACRES	SQ. FT.	ACRES	SQ. FT.	PERMANENT SQ. FT.	TEMPORARY SQ. FT.	LEFT		RIGHT		ACRES	SQ. FT.	ACRES	SQ. FT.		YES	NO	C	R	F	S			
								ACRES	SQ. FT.	ACRES	SQ. FT.														
10	NOT USED																								
11	NOT USED																								
12	PAUL B. & JANET FRANKLIN		16,603 c.				1,192							16,603	3	✓							DB. 202 PG. 293		
13	RICHARD J. RUTH & THE ESTATE OF DUANE RUTH	9.314 c.					884						9.314		3	✓							DB. 195 PG. 43		
14	TIMOTHY & CHRISTA ROBINSON		7,923 c.		144		1,160		7,779					7,779	3	✓							PC 1 SLIDE 127		
15	K. & M. RENTALS		6,032 c.		262		702		5,770					5,770	3	✓							PC 1 SLIDE 127		
16	SALYER CEMETERY	4.893 c.					5,003						4.893										DEED NOT FOUND		
17	JOEY BATES		24,533 c.		1,885		2,141		22,648					22,648	3	✓							DB. 213 PG. 623 PC 2 SLIDE 101 AND PC 1 SLIDE 127		
18	ISON BROTHERS INC.	1.538 c.					4,134						1.538		3	✓							DB. 209 PG. 169		
19	WILLIAMS FURNITURE		10,948 c.		966		800		9,982					9,982	3	✓							DB. 225 PG. 53		
20	JOHN MOTLEY		12,503 c.		1,034		800		11,469					11,469	3								DEED NOT FOUND		
21	DAVID & MARY JANE ISON	1.975 a.					1,864						1.975		3								DB. 181 PG. 53		
22	STEVE O'CONNOR		23,872 c.		3,301		2,750		20,571					20,571	3	✓							DB. 176 PG. 91		
23	NOT USED																								
24	MORGAN CO. BOARD OF EDUCATION	4.584 c.			0.111		5,552		4,473				4.473		3	✓							DB. 49 PG. 202		
25	NOT USED																								
26	MORGAN CO. FISCAL COURT	0.634 a.			0.047		2,035		0.587				0.587		3	✓							DB. 168 PG. 681		
27	FILL ZONE PROPERTIES, LLC	0.860 a.			0.025		3,424			0.835			0.835		3	✓							DB. 183 PG. 755		
28	MORGAN CO. WATER DISTRICT		18,548 c.		2,171		2,445		16,377					16,377	3								DB. 197 PG. 53		
29	STAMPER HOLDINGS, LLC	0.23 a.			0.003		893			0.227			0.227		3	✓							DB. 217 PG. 25		
30	FIRST NATIONAL BANK OF GRAYSON	0.477 a.			0.029		3,053		0.448				0.448		3	✓							DB. 190 PG. 1		
31	CKW PHYSICAL THERAPY, INC	0.205 a.					934						0.205		3	✓							DB. 224 PG. 867		
32	AVA NELL CECIL		8,342 c.				1,280						8,342	3									DB. 210 PG. 121 DB. 84 PG. 30		
33	FIRST NATIONAL BANK OF GRAYSON		18,083 c.		1,316		2,375		16,767				16,767	3	✓								DB. 216 PG. 405		
34	DAVID EARL & SUSAN MAY		33,312 c.		9		2,628			33,303			33,303	3									DB. 173 PG. 813		
35	WEST LIBERTY FIRST CHRISTIAN CHURCH		15,396 c.		2,804		6,639		12,592				12,592	3									DB. 34 PG. 174		
36	CITIZENS BANK	0.56 a.			0.004		3,199			0.556			0.556		3	✓							DB. 224 PG. 451		
37	LESLIE, KNOTT, LETCHER & PERRY COMMUNITY ACTION COUNCIL, INC.		24,378 c.		1,962		3,862		22,416				22,416	3									DB. 210 PG. 553		
38	RITE AID	0.53 a.	23,093 a.				1,689						0.53	23,093	3	✓							DB. 142 PG. 262		
39	NOT USED																								

FILE NAME: G:\ENGR\H0176_08\PHASE II\SUBMITTALS\10-293.00_RW_PLAN_SUBMITTAL\PLANS\RRB.DGN
 USER: Twoodward
 DATE PLOTTED: February 10, 2014
 E-SHEET NAME: R01200RW
 MicroStation v8.11.7.180

NOTE: PERMANENT R/W ACQUIRED + AREA SEVERED = TOTAL AREA OF TRACT.

TOTAL AREA DETERMINED BY:
 a. DEED
 b. PLAT
 c. PVA
 d. DIGITIZED



TYPE SEWER SYSTEM
 1. PRIVATE - INDIVIDUAL
 2. PRIVATE - MULTI PARTY
 3. PUBLIC
 4. NONE
 5. NOT APPLICABLE

BUILDINGS ACQUIRED CODE
 C - COMMERCIAL
 R - RESIDENTIAL
 F - FARM
 S - STORAGE

*INCLUDES HAZARDOUS WASTE (UST - UNDERGROUND STORAGE TANKS)

RIGHT OF WAY SUMMARY

PARCEL NO.	OWNER(S)	TOTAL AREA OF TRACT		PERMANENT R/W ACQUIRED		EASEMENTS		AREA SEVERED				EXCESS PURCHASED		PORTION REMAINING		SEWER SYSTEM TYPE	SEWER SYSTEM AFFECTED BY PROJECT		BUILDINGS ACQUIRED NUMBER					SOURCE OF TITLE	REMARKS*	
		ACRES	SQ. FT.	ACRES	SQ. FT.	PERMANENT SQ. FT.	TEMPORARY SQ. FT.	LEFT		RIGHT		ACRES	SQ. FT.	ACRES	SQ. FT.		YES	NO	C	R	F	S				
								ACRES	SQ. FT.	ACRES	SQ. FT.															
40	W.P. & OSHIE CASKEY		5,262 c.		38		261					5,224				5,224	3		✓						DB. 86 PG. 217	
41	BANK OF THE MOUNTAINS	1.321 c.		0.009			1,004					1,312				1,312	3		✓						DB. 121 PG. 344	
42	NOT USED																									
43	MORGAN CO. REAL PROPERTIES I, Inc		27,787 c.		1,040		2,812					26,747				26,747	3		✓						DB. 224 PG. 803	
44	Mrs. W. D. EMERICK c/o SALLY MAY		9,898 c.				565								9,898	3									DEED NOT FOUND	
45	JOLEEN D. FREDERICK		4,278 c.				309								4,278	3									DB. 223 PG. 507	
46	JOLEEN D. FREDERICK		3,184 c.				172								3,184	3									DB. 223 PG. 387	
47	JOLEEN D. FREDERICK		4,524 c.				160								4,524	3		✓							DB. 223 PG. 781	
48	EDDIE & SHERRI GRANGER		3,105 c.				177								3,105	3		✓							DB. 223 PG.9	
49	COMMERCIAL BANK		14,890 b.		5,558		5,472					9,332			9,332	3		✓							DB. 184 PG. 719	PC 2 SLIDE 70
50	EDDIE GRANGER		4,107 c.				136								4,107	3		✓							DB. 223 PG. 797	
51	BARRETT FREDERICK		3,618 c.				96								3,618	3									DEED NOT FOUND	
52	GLEN ROSS		3,848 c.				124								3,848	3									DB. 217 PG. 333	
53	ANNE ROSE FERGUSON		5,272 c.				151								5,272	3		✓							DB. 180 PG. 183	
54	CITY OF WEST LIBERTY		12,862 c.				398								12,862	3		✓							DEED NOT FOUND	
55	REX & BETTY HELTON		5,375 c.				145								5,375	3		✓							DB. 211 PG. 13	
56	REX & BETTY HELTON		4,031 c.				126								4,031	3		✓							DB. 201 PG. 181	
57	HARRY R. STEELE JR.		4,919 c.				124								4,919	3		✓							DB. 158 PG. 609	
58	JERRI LYKINS & JERRA LYKINS		5,101 c.				253								5,101	3		✓							DB. 195 PG. 263	
59	F.D.E. PROPERTIES LLC.		9,620 c.		79	420	3,244			9,541					9,541	3		✓							DB. 223 PG. 55 DB. 172 PG. 153 DB. 222 PG. 709	
60	WEST LIBERTY METHODIST CHURCH	0.619 a.		0.047			3,636			0.572				0.572		3		✓							DB. 223 PG. 399	
61	WEST LIBERTY METHODIST CHURCH		9,346 c.		253		1,356					9,093			9,093	3									DB. 223 PG. 5	
62	MICHELLE DENISE McCARTY		9,575 a.		227		872					9,348			9,348	3		✓							DB. 214 PG. 1	
63	JEFFERY S. BAILEY		12,112 c.				1,544								12,112	3									DB. 212 PG. 273	
64	ANTHONY GAMBINO III		9,483 a.				534								9,483	3									DB. 201 PG. 719	
65	ROBERT L. & RHONDA HENDERSON & JERRY K. & LESLIE R. LINDON		17,653 c.				989								17,653	3		✓							DB. 172 PG. 99	
66	SIDNEY & LONDA ALLEN and JEFF F. GEVEDON		15,185 c.				576								15,185	3									DB. 180 PG. 399	
67	SIDNEY & LONDA ALLEN and JEFF F. GEVEDON		5,257 c.				477								5,257	3									DB. 181 PG. 577	
68	MORGAN CO. FARM BUREAU OF MORGAN CO.	0.503 a.					252							0.503		3		✓							DB. 187 PG. 119	
69	NOT USED																									

FILE NAME: G:\ENGR\H0176.08\PHASE II\SUBMITTALS 10-293.00_RW_PLAN_SUBMITTAL\PLANS\1919.DGN
 USER: twoodyard
 DATE PLOTTED: February 10, 2014
 E-SHEET NAME: R01200RW
 MicroStation v8.11.7.180

NOTE: PERMANENT R/W ACQUIRED + AREA SEVERED = TOTAL AREA OF TRACT.

TOTAL AREA DETERMINED BY:
 a. DEED
 b. PLAT
 c. PVA
 d. DIGITIZED

RIGHT OF WAY PLANS

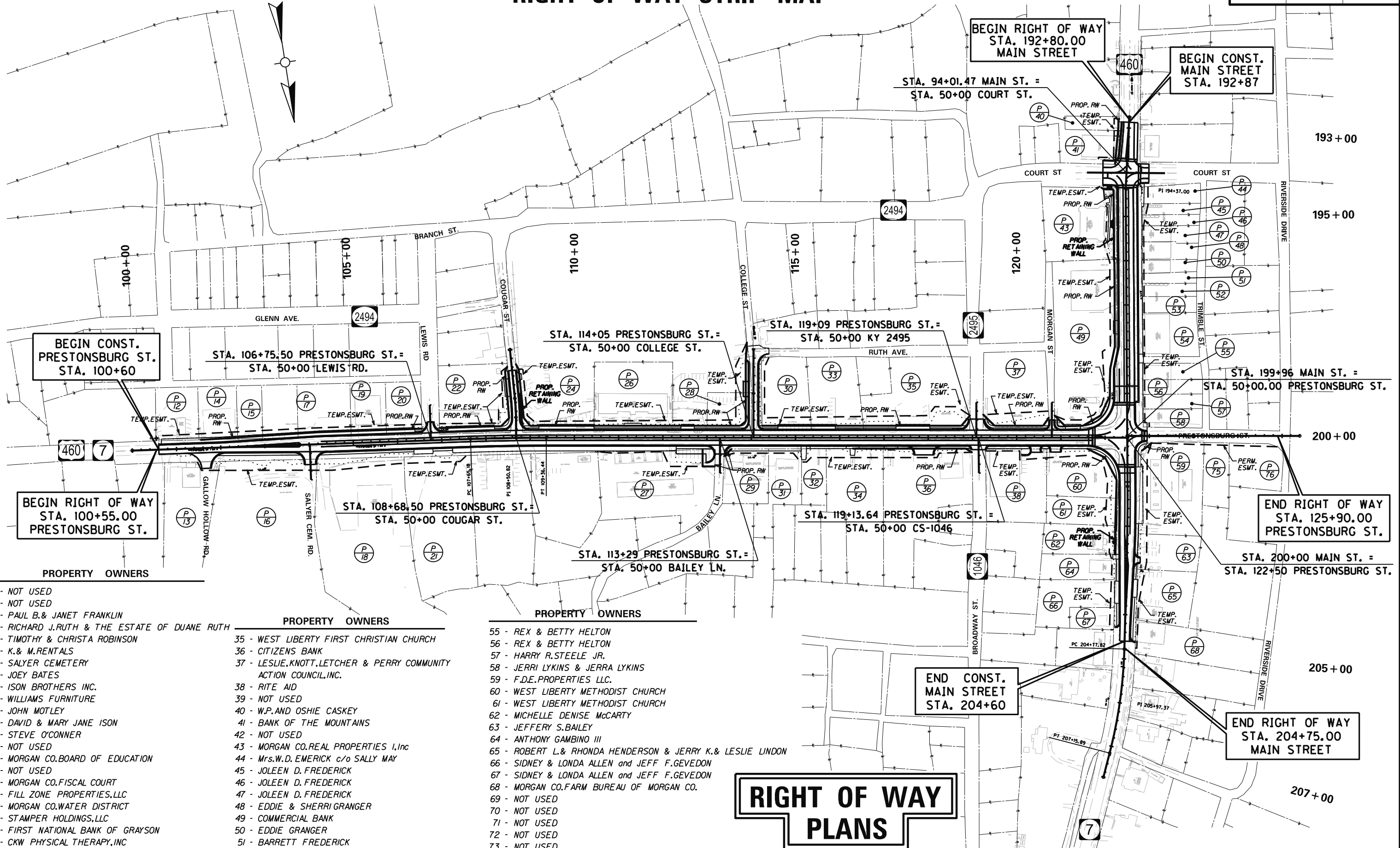
TYPE SEWER SYSTEM
 1. PRIVATE - INDIVIDUAL
 2. PRIVATE - MULTI PARTY
 3. PUBLIC
 4. NONE
 5. NOT APPLICABLE

BUILDINGS ACQUIRED CODE
 C - COMMERCIAL
 R - RESIDENTIAL
 F - FARM
 S - STORAGE

*INCLUDES HAZARDOUS WASTE
 (JUST - UNDERGROUND STORAGE TANKS)

RIGHT OF WAY STRIP MAP

COUNTY OF	ITEM NO.	SHEET NO.
MORGAN	10-293.00	R21



FILE NAME: G:\ENGR\H0176_08\PHASE II\SUBMITTALS\10-293.00_RW_PLAN_SUBMITTAL\PLANS\R21.DGN
 USER: twoodward
 DATE PLOTTED: February 10, 2014
 MicroStation v8.11.7.180 E-SHEET NAME:

PROPERTY OWNERS

- 10 - NOT USED
- 11 - NOT USED
- 12 - PAUL B. & JANET FRANKLIN
- 13 - RICHARD J. RUTH & THE ESTATE OF DUANE RUTH
- 14 - TIMOTHY & CHRISTA ROBINSON
- 15 - K. & M. RENTALS
- 16 - SALYER CEMETERY
- 17 - JOEY BATES
- 18 - ISON BROTHERS INC.
- 19 - WILLIAMS FURNITURE
- 20 - JOHN MOTLEY
- 21 - DAVID & MARY JANE ISON
- 22 - STEVE O'CONNOR
- 23 - NOT USED
- 24 - MORGAN CO. BOARD OF EDUCATION
- 25 - NOT USED
- 26 - MORGAN CO. FISCAL COURT
- 27 - FILL ZONE PROPERTIES, LLC
- 28 - MORGAN CO. WATER DISTRICT
- 29 - STAMPER HOLDINGS, LLC
- 30 - FIRST NATIONAL BANK OF GRAYSON
- 31 - CKW PHYSICAL THERAPY, INC
- 32 - AVA NELL CECIL
- 33 - FIRST NATIONAL BANK OF GRAYSON
- 34 - DAVID EARL & SUSAN MAY

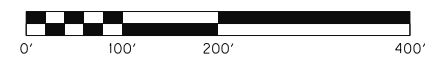
PROPERTY OWNERS

- 35 - WEST LIBERTY FIRST CHRISTIAN CHURCH
- 36 - CITIZENS BANK
- 37 - LESLIE, KNOTT, LETCHER & PERRY COMMUNITY ACTION COUNCIL, INC.
- 38 - RITE AID
- 39 - NOT USED
- 40 - W.P. AND OSHIE CASKEY
- 41 - BANK OF THE MOUNTAINS
- 42 - NOT USED
- 43 - MORGAN CO. REAL PROPERTIES I, INC
- 44 - Mrs. W.D. EMERICK c/o SALLY MAY
- 45 - JOLEEN D. FREDERICK
- 46 - JOLEEN D. FREDERICK
- 47 - JOLEEN D. FREDERICK
- 48 - EDDIE & SHERRI GRANGER
- 49 - COMMERCIAL BANK
- 50 - EDDIE GRANGER
- 51 - BARRETT FREDERICK
- 52 - GLEN ROSS
- 53 - ANNE ROSE FERGUSON
- 54 - CITY OF WEST LIBERTY

PROPERTY OWNERS

- 55 - REX & BETTY HELTON
- 56 - REX & BETTY HELTON
- 57 - HARRY R. STEELE JR.
- 58 - JERRI LYKINS & JERRA LYKINS
- 59 - F.D.E. PROPERTIES LLC.
- 60 - WEST LIBERTY METHODIST CHURCH
- 61 - WEST LIBERTY METHODIST CHURCH
- 62 - MICHELLE DENISE McCARTY
- 63 - JEFFERY S. BAILEY
- 64 - ANTHONY GAMBINO III
- 65 - ROBERT L. & RHONDA HENDERSON & JERRY K. & LESLIE LINDON
- 66 - SIDNEY & LONDA ALLEN and JEFF F. GEVEDON
- 67 - SIDNEY & LONDA ALLEN and JEFF F. GEVEDON
- 68 - MORGAN CO. FARM BUREAU OF MORGAN CO.
- 69 - NOT USED
- 70 - NOT USED
- 71 - NOT USED
- 72 - NOT USED
- 73 - NOT USED
- 74 - NOT USED
- 75 - EARL W. JR. & LINDA SUE KINNER
- 76 - EARL W. JR. & LINDA SUE KINNER

RIGHT OF WAY PLANS



SCALE : 1" = 100'

RIGHT OF WAY STRIP MAP
MAIN STREET &
PRESTONSBURG ST

RIGHT OF WAY MONUMENT COORDINATES

RIGHT OF WAY MONUMENTS				
STATION	OFFSET	R.O.W. MON TYPE	State Plane Coordinates	
			NORTH (Y)	EAST (X)
Prestonsburg	Street			
101 + 55.00	-18.94	1A	3868476.14	5641492.41
104 + 20.00	-27	1A	3868500.59	5641228.42
106 + 55.77	-27	1A	3868529.46	5640994.43
106 + 95.77	-27	1A	3868534.36	5640954.73
107 + 65.18	-27	1A	3868551.94	5640816.23
108 + 35.00	-27	1A	3868542.86	5640885.84
108 + 46.00	-151	1A	3868430.66	5640788.11
108 + 51.00	-161.26	1A	3868421.21	5640781.57
108 + 53.00	-45	1A	3868536.62	5640795.79
108 + 70.00	-166.57	1A	3868418.73	5640761.4
108 + 76.00	-155	1A	3868431.07	5640756.93
108 + 86.00	-45	1A	3868541.38	5640762.84
109 + 00.00	-27	1A	3868561.27	5640751.55
109 + 36.44	-27	1A	3868566.87	5640715.35
112 + 90.00	26.94	1A	3868675.43	5640374.57
112 + 90.00	65	1A	3868713.02	5640380.52
113 + 17.61	65	1A	3868717.34	5640353.25
113 + 38.46	42	1A	3868697.89	5640329.06
113 + 55.00	25.67	1A	3868684.34	5640310.17
113 + 75.00	-27	1A	3868635.45	5640282.18
113 + 87.42	-37	1A	3868627.51	5640268.35
113 + 87.42	-172.52	1A	3868493.66	5640247.16
113 + 90.00	-215.19	1A	3868451.92	5640237.94
114 + 24.57	-27	1A	3868643.2	5640233.22
116 + 29.37	24.58	1A	3868726.17	5640039
118 + 75.00	-27	1A	3868713.63	5639788.33
118 + 85.00	24.58	1A	3868766.15	5639786.52
118 + 94.28	-50	1A	3868693.93	5639765.7
118 + 98.92	33	1A	3868776.64	5639774.09
119 + 24.29	-52	1A	3868696.65	5639735.73
119 + 50.00	-27	1A	3868725.36	5639714.25

RIGHT OF WAY MONUMENTS				
STATION	OFFSET	R.O.W. MON TYPE	State Plane Coordinates	
			NORTH (Y)	EAST (X)
120 + 60.00	-27	1A	3868742.56	5639605.61
120 + 72.53	-45	1A	3868726.74	5639590.42
120 + 85.61	-50	1A	3868723.85	5639576.71
121 + 10.00	-26	1A	3868751.37	5639556.38
121 + 50.00	-27	1A	3868756.64	5639516.71
121 + 60.00	25.36	1A	3868809.92	5639515.03
121 + 90.00	-50	1A	3868740.18	5639473.61
122 + 00.00	45	1A	3868835.57	5639478.59
Main Street				
192 + 80.00	22.79	1A	3868084.01	5639327.49
192 + 85.00	24	1A	3868088.66	5639329.7
193 + 00.00	23.52	1A	3868103.44	5639332.32
193 + 83.45	26.86	1A	3868184.41	5639352.77
194 + 37.98	50	1A	3868235.8	5639387.09
194 + 38.59	31.54	1A	3868239.17	5639368.92
194 + 42.47	27.67	1A	3868243.59	5639365.68
195 + 97.00	27.67	1A	3868396.36	5639388.92
196 + 05.00	26.67	1A	3868404.42	5639389.13
197 + 93.50	26.67	1A	3868590.78	5639417.48
198 + 43.50	37.58	1A	3868638.57	5639435.79
198 + 70.00	38.58	1A	3868664.62	5639440.76
199 + 05.00	38.58	1A	3868699.22	5639446.03
200 + 12.62	-54.9	1A	3868819.67	5639369.79
200 + 30.00	-32.79	1A	3868833.53	5639394.26
200 + 95.00	24.58	1A	3868889.17	5639460.76
202 + 10.00	27.58	1A	3869001.71	5639481.91
202 + 64.30	24.36	1A	3869055.45	5639488.22
202 + 64.36	27.31	1A	3869054.98	5639491.12
Court Street				
1 + 43.64	-33.82	1A	3868231.67	5639391.47

**RIGHT OF WAY
PLANS**

R/W MONUMENTATION
LAYOUT

FILE NAME: G:\ENGR\H0176_08\PHASE II\SUBMITTALS\10-293.00_RW_PLAN_SUBMITTAL\PLANS\R22.DGN
 USER: twoodward
 DATE PLOTTED: February 10, 2014
 E-SHEET NAME:
 MicroStation v8.11.7.180

COORDINATE SYSTEM

Coordinates for horizontal control were obtained from GPS methods and adjusted to the National NAD83/FBN System.

Coordinates are based on State Plane Coordinate System, KY Single Zone and are in U.S. Survey Feet.

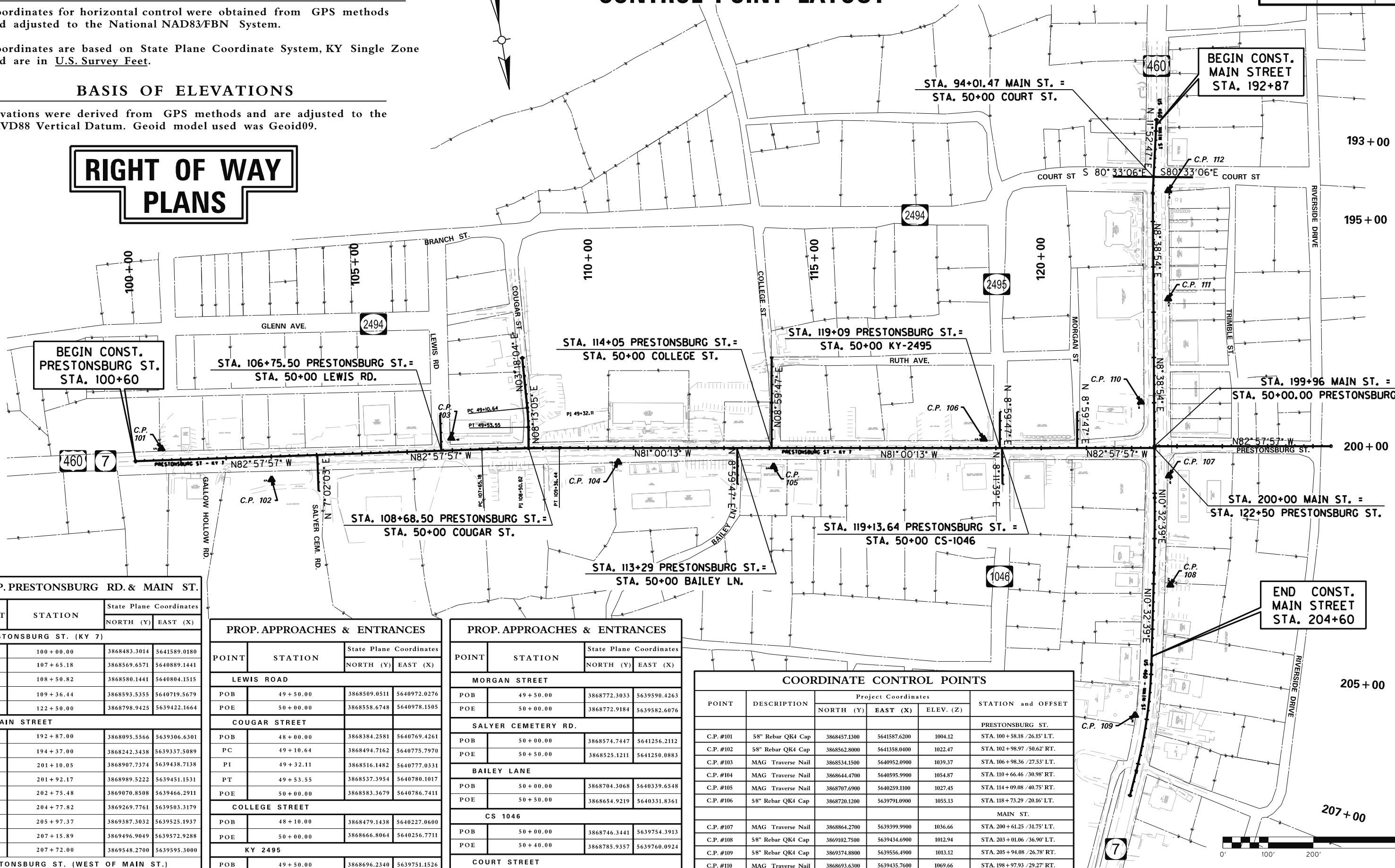
BASIS OF ELEVATIONS

Elevations were derived from GPS methods and are adjusted to the NAVD88 Vertical Datum. Geoid model used was Geoid09.

RIGHT OF WAY PLANS

CONTROL POINT LAYOUT

COUNTY OF	ITEM NO.	SHEET NO.
MORGAN	10-293.00	R23



PROP. PRESTONSBURG RD. & MAIN ST.

POINT	STATION	State Plane Coordinates	
		NORTH (Y)	EAST (X)
PRESTONSBURG ST. (KY 7)			
POB	100 + 00.00	3868483.3014	5641589.0180
PC	107 + 65.18	3868569.6571	5640889.1441
PI	108 + 50.82	3868580.1441	5640804.1515
PT	109 + 36.44	3868593.5355	5640719.5679
POE	122 + 50.00	3868798.9425	5639422.1664
MAIN STREET			
POB	192 + 87.00	3868095.5566	5639306.6301
PI	194 + 37.00	3868242.3438	5639337.5089
PC	201 + 10.05	3868907.7374	5639438.7138
PI	201 + 92.17	3868989.5222	5639451.1531
PT	202 + 75.48	3869070.8508	5639466.2911
PC	204 + 77.82	3869269.7761	5639503.3179
PI	205 + 97.37	3869387.3032	5639525.1937
PT	207 + 15.89	3869496.9049	5639572.9288
POE	207 + 72.00	3869548.2700	5639595.3000
PRESTONSBURG ST. (WEST OF MAIN ST.)			
POB	122 + 50.00	3868794.9880	5639421.5649
POE	126 + 40.00	3868855.9739	5639036.3627

PROP. APPROACHES & ENTRANCES

POINT	STATION	State Plane Coordinates	
		NORTH (Y)	EAST (X)
LEWIS ROAD			
POB	49 + 50.00	3868509.0511	5640972.0276
POE	50 + 00.00	3868558.6748	5640978.1505
COUGAR STREET			
POB	48 + 00.00	3868384.2581	5640769.4261
PC	49 + 10.64	3868494.7162	5640775.7970
PI	49 + 32.11	3868516.1482	5640777.0331
PT	49 + 53.55	3868537.3954	5640780.1017
POE	50 + 00.00	3868583.3679	5640786.7411
COLLEGE STREET			
POB	48 + 10.00	3868479.1438	5640227.0600
POE	50 + 00.00	3868666.8064	5640256.7711
KY 2495			
POB	49 + 50.00	3868696.2340	5639751.1526
POE	50 + 00.00	3868745.6189	5639758.9714

PROP. APPROACHES & ENTRANCES

POINT	STATION	State Plane Coordinates	
		NORTH (Y)	EAST (X)
MORGAN STREET			
POB	49 + 50.00	3868772.3033	5639590.4263
POE	50 + 00.00	3868772.9184	5639582.6076
SALYER CEMETERY RD.			
POB	50 + 00.00	3868574.7447	5641256.2112
POE	50 + 50.00	3868525.1211	5641250.0883
BAILEY LANE			
POB	50 + 00.00	3868704.3068	5640339.6548
POE	50 + 50.00	3868654.9219	5640331.8361
CS 1046			
POB	50 + 00.00	3868746.3441	5639754.3913
POE	50 + 40.00	3868785.9357	5639760.0924
COURT STREET			
POB	49 + 12.84	3868221.8856	5639244.2207
POE	50 + 89.31	3868192.9178	5639418.2909

COORDINATE CONTROL POINTS

POINT	DESCRIPTION	Project Coordinates			STATION and OFFSET
		NORTH (Y)	EAST (X)	ELEV. (Z)	
PRESTONSBURG ST.					
C.P. #101	58" Rebar QK4 Cap	3868457.1300	5641587.6200	1004.12	STA. 100 + 58.18 / 26.15' LT.
C.P. #102	58" Rebar QK4 Cap	3868562.8000	5641358.0400	1022.47	STA. 102 + 98.97 / 50.62' RT.
C.P. #103	MAG Traverse Nail	3868534.1500	5640952.0900	1039.37	STA. 106 + 98.36 / 27.53' LT.
C.P. #104	MAG Traverse Nail	3868644.4700	5640595.9900	1054.87	STA. 110 + 66.46 / 30.98' RT.
C.P. #105	MAG Traverse Nail	3868707.6900	5640259.1100	1027.45	STA. 114 + 09.08 / 40.75' RT.
C.P. #106	58" Rebar QK4 Cap	3868720.1200	5639791.0900	1055.13	STA. 118 + 73.29 / 20.16' LT.
MAIN ST.					
C.P. #107	MAG Traverse Nail	3868864.2700	5639399.9900	1036.66	STA. 200 + 61.25 / 31.75' LT.
C.P. #108	58" Rebar QK4 Cap	3869102.7500	5639434.6900	1012.94	STA. 203 + 01.06 / 36.90' LT.
C.P. #109	58" Rebar QK4 Cap	3869374.8800	5639556.4900	1013.12	STA. 205 + 94.08 / 26.78' RT.
C.P. #110	MAG Traverse Nail	3868693.6300	5639435.7600	1069.66	STA. 198 + 97.93 / 29.27' RT.
C.P. #111	MAG Traverse Nail	3868477.8500	5639340.5100	1053.03	STA. 196 + 70.28 / 32.45' LT.
C.P. #112	MAG Traverse Nail	3868242.0000	5639302.9900	1066.62	STA. 194 + 29.56 / 33.71' LT.

COORDINATE CONTROL LAYOUT
WEST LIBERTY
MAIN ST. & PRESTONSBURG ST.

SCALE : 1" = 100'

FILE NAME: G:\ENGR\H0176.08\PHASE II\SUBMITTALS\10-293.00_RW_PLAN_SUBMITTAL\PLANS\R23.DGN
 USER: twoodward
 DATE PLOTTED: February 10, 2014
 E-SHEET NAME: MicroStation v8.11.7.180